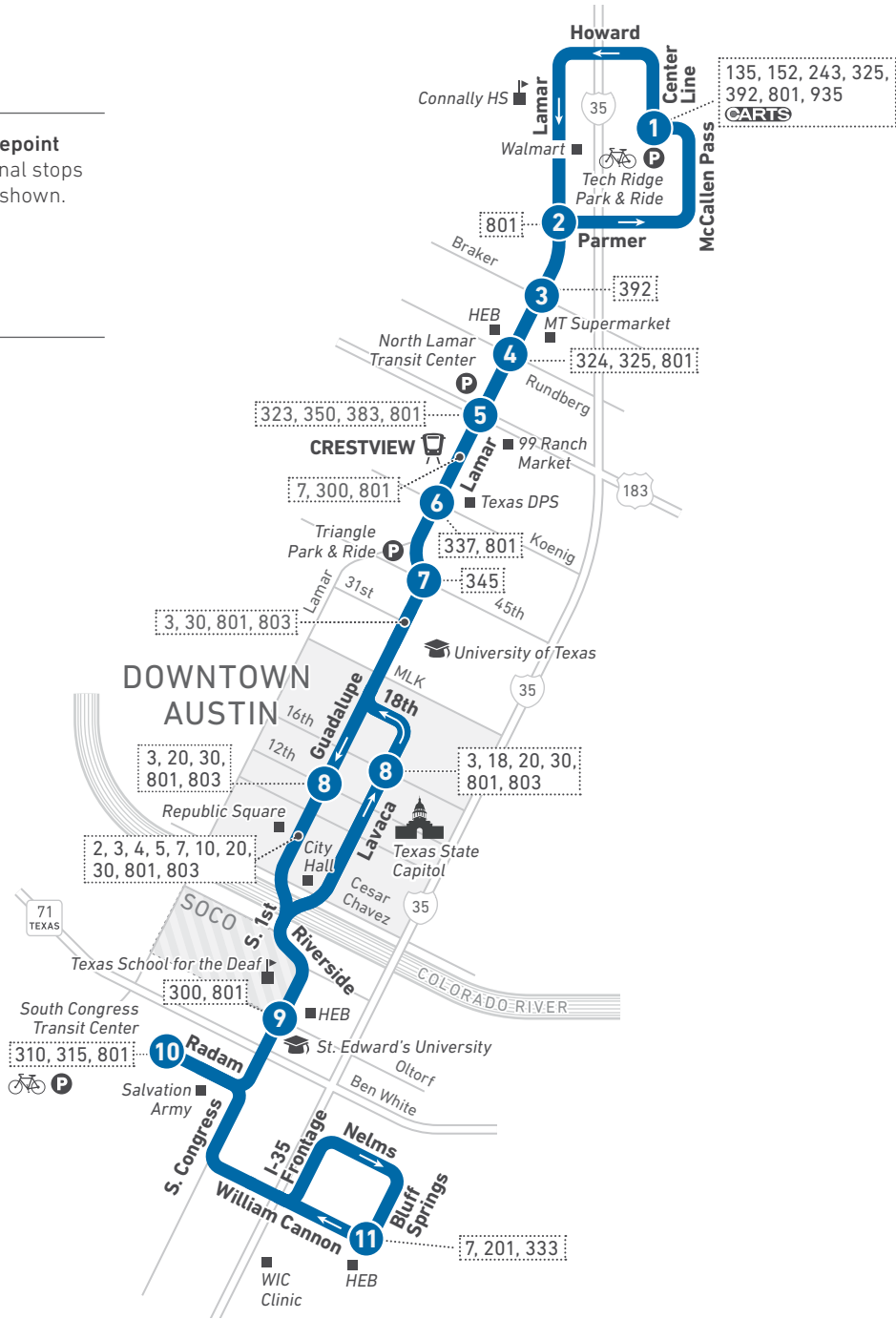
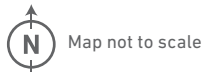


1 | N. Lamar/S. Congress



LEGEND

- 1** **Route Line and Timepoint**
Buses make additional stops between the points shown.
- 1** Connecting Routes
- Rail Station
- MetroBike Shelter



Scan the QR code to see an online version of this route map.

DESTINATIONS

- Tech Ridge Park & Ride
- Connally High School
- Walmart
- MT Supermarket
- HEB (Rundberg, S. Congress, William Cannon)
- North Lamar Transit Center
- 99 Ranch Market
- Crestview Station
- Texas DPS
- Triangle Park & Ride
- University of Texas
- Texas State Capitol
- Republic Square
- City Hall
- Downtown Austin
- SOCO District
- Texas School for the Deaf
- St. Edward's University
- Salvation Army
- South Congress Transit Center
- WIC Clinic

1 WEEKDAYS / SOUTHBOUND

1 Tech Ridge Park & Ride (Bay H)	2 Parmer Station	3 Lamar at Braker	4 Rundberg Station	5 North Lamar Transit Center	6 Brentwood Station	7 Guadalupe at 45th	8 Capitol Station	9 S. Congress at Oltorf	10 South Congress Transit Center (Bay C)	11 William Cannon at Bluff Springs	To Route/Garage
5:03	5:13	5:18	5:25	5:30	5:37	5:42	5:53	6:06	6:12	6:27	
5:30	5:40	5:45	5:54	6:00	6:09	6:16	6:30	6:46	6:53	7:10	
6:00	6:10	6:15	6:24	6:30	6:39	6:46	7:00	7:16	7:23	7:40	
6:30	6:40	6:45	6:54	7:00	7:11	7:18	7:34	7:51	7:58	8:15	
7:00	7:10	7:15	7:24	7:30	7:41	7:48	8:04	8:21	8:28	8:45	
7:30	7:40	7:45	7:54	8:00	8:11	8:18	8:34	8:51	8:58	9:15	
8:00	8:10	8:15	8:24	8:30	8:41	8:48	9:04	9:21	9:28	9:45	
8:30	8:40	8:45	8:54	9:00	9:09	9:15	9:31	9:47	9:54	10:11	
9:00	9:10	9:15	9:24	9:30	9:39	9:45	10:01	10:17	10:24	10:41	
9:30	9:40	9:45	9:54	10:00	10:09	10:15	10:31	10:47	10:54	11:11	
10:00	10:10	10:15	10:24	10:30	10:39	10:45	11:01	11:17	11:24	11:41	
10:30	10:40	10:45	10:54	11:00	11:09	11:15	11:31	11:47	11:54	12:11	
11:00	11:10	11:15	11:24	11:30	11:39	11:45	12:01	12:17	12:24	12:41	
11:30	11:40	11:45	11:54	12:00	12:09	12:15	12:31	12:47	12:54	1:11	
12:00	12:10	12:15	12:24	12:30	12:39	12:45	1:01	1:17	1:24	1:41	
12:30	12:40	12:45	12:54	1:00	1:09	1:15	1:31	1:47	1:54	2:11	
1:00	1:10	1:15	1:24	1:30	1:39	1:45	2:01	2:18	2:25	2:42	
1:30	1:40	1:45	1:54	2:00	2:09	2:15	2:31	2:50	2:59	3:18	
2:00	2:10	2:15	2:24	2:30	2:39	2:45	3:01	3:20	3:29	3:48	
2:30	2:40	2:45	2:54	3:00	3:09	3:15	3:31	3:50	3:59	4:18	
3:00	3:10	3:15	3:24	3:30	3:39	3:45	4:01	4:20	4:29	4:48	
3:28	3:38	3:44	3:53	4:00	4:09	4:16	4:33	4:53	5:02	5:23	G
3:58	4:08	4:14	4:23	4:30	4:39	4:46	5:03	5:23	5:32	5:53	
4:28	4:38	4:44	4:53	5:00	5:09	5:16	5:33	5:53	6:02	6:23	
4:59	5:09	5:14	5:23	5:30	5:38	5:44	5:59	6:16	6:22	6:39	
5:29	5:39	5:44	5:53	6:00	6:08	6:14	6:29	6:46	6:52	7:09	
5:59	6:09	6:14	6:23	6:30	6:38	6:44	6:59	7:16	7:22	7:39	
6:29	6:39	6:44	6:53	7:00	7:08	7:14	7:29	7:46	7:52	8:09	
6:59	7:09	7:14	7:23	7:30	7:38	7:44	7:59	8:16	8:22	8:39	
7:29	7:39	7:44	7:53	8:00	8:08	8:14	8:29	8:46	8:52	9:09	G
8:04	8:14	8:18	8:25	8:30	8:37	8:42	8:54	9:08	9:14	9:31	
8:34	8:44	8:48	8:55	9:00	9:07	9:12	9:24	9:38	9:44	10:01	
9:04	9:14	9:18	9:25	9:30	9:37	9:42	9:54	10:08	10:14	10:31	
9:34	9:44	9:48	9:55	10:00	10:07	10:12	10:24	10:38	10:44	11:01	
10:04	10:14	10:18	10:25	10:30	10:37	10:42	10:54	11:08	11:14	11:31	
10:34	10:44	10:48	10:55	11:00	11:07	11:12	11:24	11:38	11:44	12:01	
11:04	11:14	11:18	11:25	11:30	11:37	11:42	11:54	12:08	12:14	12:31	G
11:34	11:44	11:48	11:55	12:00	12:07	12:12	12:24	12:38	12:44	1:01	G

1 WEEKDAYS / NORTHBOUND

11 William Cannon at Bluff Springs	10 South Congress Transit Center (Bay E)	9 S. Congress at Oltorf	8 Lavaca at 16th	7 Guadalupe at 45th	6 Brentwood Station	5 North Lamar Transit Center	4 Rundberg Station	3 Lamar at Braker	2 Parmer Station	1 Tech Ridge Park & Ride (Bay H)	To Route/Garage
4:41	4:54	5:04	5:21	5:36	5:42	5:50	5:58	6:04	6:09	6:17	
5:11	5:24	5:34	5:51	6:06	6:12	6:20	6:28	6:34	6:39	6:47	
5:41	5:54	6:04	6:21	6:36	6:42	6:50	6:58	7:04	7:09	7:17	
6:03	6:20	6:30	6:51	7:06	7:12	7:20	7:30	7:36	7:41	7:49	
6:33	6:50	7:00	7:21	7:36	7:42	7:50	8:00	8:06	8:11	8:19	
7:03	7:20	7:30	7:51	8:06	8:12	8:20	8:30	8:36	8:41	8:49	
7:33	7:50	8:00	8:21	8:36	8:42	8:50	9:00	9:06	9:11	9:19	
8:07	8:21	8:31	8:50	9:05	9:11	9:20	9:30	9:37	9:42	9:50	
8:37	8:51	9:01	9:20	9:35	9:41	9:50	10:00	10:07	10:12	10:20	
9:07	9:21	9:31	9:50	10:05	10:11	10:20	10:30	10:37	10:42	10:50	
9:37	9:51	10:01	10:20	10:35	10:41	10:50	11:00	11:07	11:12	11:20	
10:07	10:21	10:31	10:50	11:05	11:11	11:20	11:30	11:37	11:42	11:50	

Continued on next page

1 WEEKDAYS/NORTHBOUND

11 William Cannon at Bluff Springs	10 South Congress Transit Center (Bay E)	9 S. Congress at Oltorf	8 Lavaca at 16th	7 Guadalupe at 45th	6 Brentwood Station	5 North Lamar Transit Center	4 Rundberg Station	3 Lamar at Braker	2 Parmer Station	1 Tech Ridge Park & Ride (Bay H)	To Route/Garage
10:37	10:51	11:01	11:20	11:35	11:41	11:50	12:00	12:07	12:12	12:20	
11:07	11:21	11:31	11:50	12:05	12:11	12:20	12:30	12:37	12:42	12:50	
11:37	11:51	12:01	12:20	12:35	12:41	12:50	1:00	1:07	1:12	1:20	
12:05	12:19	12:29	12:48	1:03	1:10	1:20	1:30	1:37	1:42	1:50	
12:35	12:49	12:59	1:18	1:33	1:40	1:50	2:00	2:07	2:12	2:20	
1:05	1:19	1:29	1:48	2:03	2:10	2:20	2:30	2:37	2:42	2:50	
1:35	1:49	1:59	2:18	2:33	2:40	2:50	3:00	3:07	3:12	3:20	
1:57	2:13	2:23	2:45	3:02	3:09	3:20	3:31	3:38	3:43	3:52	
2:27	2:43	2:53	3:15	3:32	3:39	3:50	4:01	4:08	4:13	4:22	
2:57	3:13	3:23	3:45	4:02	4:09	4:20	4:31	4:38	4:43	4:52	
3:27	3:43	3:53	4:15	4:32	4:39	4:50	5:01	5:08	5:13	5:22	
3:54	4:10	4:20	4:41	5:03	5:10	5:20	5:31	5:38	5:43	5:52	
4:24	4:40	4:50	5:11	5:33	5:40	5:50	6:01	6:08	6:13	6:22	
5:00	5:16	5:26	5:47	6:03	6:10	6:20	6:30	6:37	6:42	6:51	
5:30	5:46	5:56	6:17	6:33	6:40	6:50	7:00	7:07	7:12	7:21	G
6:08	6:23	6:33	6:51	7:06	7:12	7:20	7:29	7:35	7:39	7:47	
6:38	6:53	7:03	7:21	7:36	7:42	7:50	7:59	8:05	8:09	8:17	
7:08	7:23	7:33	7:51	8:06	8:12	8:20	8:29	8:35	8:39	8:47	
7:44	7:58	8:06	8:23	8:37	8:43	8:50	8:58	9:04	9:08	9:16	
8:14	8:28	8:36	8:53	9:07	9:13	9:20	9:28	9:34	9:38	9:46	
8:44	8:58	9:06	9:23	9:37	9:43	9:50	9:58	10:04	10:08	10:16	
9:14	9:28	9:36	9:53	10:07	10:13	10:20	10:28	10:34	10:38	10:46	
9:44	9:58	10:06	10:23	10:37	10:43	10:50	10:58	11:04	11:08	11:16	
10:14	10:28	10:36	10:53	11:07	11:13	11:20	11:28	11:34	11:38	11:46	G
10:44	10:58	11:06	11:23	11:37	11:43	11:50	11:58	12:04	12:08	12:16	G
11:14	11:28	11:36	11:53	12:07	12:13	12:20	12:28	12:34	12:38	12:46	G

1 SATURDAYS/SOUTHBOUND

1 Tech Ridge Park & Ride (Bay H)	2 Parmer Station	3 Lamar at Braker	4 Rundberg Station	5 North Lamar Transit Center	6 Brentwood Station	7 Guadalupe at 45th	8 Capitol Station	9 S. Congress at Oltorf	10 South Congress Transit Center (Bay C)	11 William Cannon at Bluff Springs	To Route/Garage
5:09	5:15	5:19	5:25	5:30	5:38	5:43	5:57	6:16	6:22	6:36	
5:39	5:45	5:49	5:55	6:00	6:08	6:13	6:27	6:46	6:52	7:06	
6:09	6:15	6:19	6:25	6:30	6:38	6:43	6:57	7:16	7:22	7:36	
6:37	6:43	6:47	6:54	7:00	7:08	7:14	7:28	7:48	7:54	8:10	
7:07	7:13	7:17	7:24	7:30	7:38	7:44	7:58	8:18	8:24	8:40	
7:37	7:43	7:47	7:54	8:00	8:08	8:14	8:28	8:48	8:54	9:10	
8:07	8:13	8:17	8:24	8:30	8:38	8:44	8:58	9:18	9:24	9:40	
8:36	8:43	8:47	8:54	9:00	9:09	9:15	9:30	9:50	9:56	10:13	
9:06	9:13	9:17	9:24	9:30	9:39	9:45	10:00	10:20	10:26	10:43	
9:36	9:43	9:47	9:54	10:00	10:09	10:15	10:30	10:50	10:56	11:13	
10:06	10:13	10:17	10:24	10:30	10:39	10:45	11:00	11:20	11:26	11:43	
10:36	10:43	10:47	10:54	11:00	11:09	11:15	11:30	11:50	11:56	12:13	
11:06	11:13	11:17	11:24	11:30	11:39	11:45	12:00	12:20	12:26	12:43	
11:36	11:43	11:47	11:54	12:00	12:09	12:15	12:30	12:50	12:56	1:13	
12:06	12:13	12:17	12:24	12:30	12:39	12:45	1:00	1:20	1:26	1:43	
12:36	12:43	12:47	12:54	1:00	1:09	1:15	1:30	1:50	1:56	2:13	
1:06	1:13	1:17	1:24	1:30	1:39	1:45	2:00	2:20	2:26	2:43	
1:36	1:43	1:47	1:54	2:00	2:09	2:15	2:30	2:50	2:56	3:13	
2:06	2:13	2:17	2:24	2:30	2:39	2:45	3:00	3:20	3:26	3:43	
2:36	2:43	2:47	2:54	3:00	3:09	3:15	3:30	3:50	3:56	4:13	
3:06	3:13	3:17	3:24	3:30	3:39	3:45	4:00	4:20	4:26	4:43	
3:35	3:42	3:46	3:53	4:00	4:09	4:14	4:29	4:48	4:54	5:11	
4:05	4:12	4:16	4:23	4:30	4:39	4:44	4:59	5:18	5:24	5:41	
4:35	4:42	4:46	4:53	5:00	5:09	5:14	5:29	5:48	5:54	6:11	

Continued on next page

1 SATURDAYS/SOUTHBOUND

1	2	3	4	5	6	7	8	9	10	11	To Route/Garage
Tech Ridge Park & Ride (Bay H)	Parmer Station	Lamar at Braiker	Rundberg Station	North Lamar Transit Center	Brentwood Station	Guadalupe at 45th	Capitol Station	S. Congress at Oltorf	South Congress Transit Center (Bay C)	William Cannon at Bluff Springs	
5:05	5:12	5:16	5:23	5:30	5:39	5:44	5:59	6:18	6:24	6:41	
5:35	5:42	5:46	5:53	6:00	6:09	6:14	6:29	6:48	6:54	7:11	
6:05	6:12	6:16	6:23	6:30	6:39	6:44	6:59	7:18	7:24	7:41	
6:39	6:45	6:49	6:55	7:00	7:08	7:13	7:27	7:44	7:50	8:06	
7:09	7:15	7:19	7:25	7:30	7:38	7:43	7:57	8:14	8:20	8:36	
7:39	7:45	7:49	7:55	8:00	8:08	8:13	8:27	8:44	8:50	9:06	
8:09	8:15	8:19	8:25	8:30	8:38	8:43	8:57	9:14	9:20	9:36	
8:39	8:45	8:49	8:55	9:00	9:08	9:13	9:27	9:44	9:50	10:06	
9:09	9:15	9:19	9:25	9:30	9:38	9:43	9:57	10:14	10:20	10:36	G
9:39	9:45	9:49	9:55	10:00	10:08	10:13	10:27	10:44	10:50	11:06	G
10:09	10:15	10:19	10:25	10:30	10:38	10:43	10:57	11:14	11:20	11:36	
10:39	10:45	10:49	10:55	11:00	11:08	11:13	11:27	11:44	11:50	12:06	
11:09	11:15	11:19	11:25	11:30	11:38	11:43	11:57	12:14	12:20	12:36	G

1 SATURDAYS/NORTHBOUND

11	10	9	8	7	6	5	4	3	2	1	To Route/Garage
William Cannon at Bluff Springs	South Congress Transit Center (Bay E)	S. Congress at Oltorf	Lavaca at 16th	Guadalupe at 45th	Brentwood Station	North Lamar Transit Center	Rundberg Station	Lamar at Braiker	Parmer Station	Tech Ridge Park & Ride (Bay H)	
4:42	4:55	5:04	5:19	5:32	5:37	5:45	5:53	5:58	6:02	6:08	
5:12	5:25	5:34	5:49	6:02	6:07	6:15	6:23	6:28	6:32	6:38	
5:42	5:55	6:04	6:19	6:32	6:37	6:45	6:53	6:58	7:02	7:08	
6:02	6:16	6:26	6:43	6:59	7:05	7:15	7:24	7:29	7:33	7:40	
6:32	6:46	6:56	7:13	7:29	7:35	7:45	7:54	7:59	8:03	8:10	
7:02	7:16	7:26	7:43	7:59	8:05	8:15	8:24	8:29	8:33	8:40	
7:32	7:46	7:56	8:13	8:29	8:35	8:45	8:54	8:59	9:03	9:10	
7:58	8:13	8:24	8:42	8:59	9:05	9:15	9:25	9:31	9:35	9:43	
8:28	8:43	8:54	9:12	9:29	9:35	9:45	9:55	10:01	10:05	10:13	
8:58	9:13	9:24	9:42	9:59	10:05	10:15	10:25	10:31	10:35	10:43	
9:28	9:43	9:54	10:12	10:29	10:35	10:45	10:55	11:01	11:05	11:13	
9:58	10:13	10:24	10:42	10:59	11:05	11:15	11:25	11:31	11:35	11:43	
10:28	10:43	10:54	11:12	11:29	11:35	11:45	11:55	12:01	12:05	12:13	
10:58	11:13	11:24	11:42	11:59	12:05	12:15	12:25	12:31	12:35	12:43	
11:28	11:43	11:54	12:12	12:29	12:35	12:45	12:55	1:01	1:05	1:13	
11:58	12:13	12:24	12:42	12:59	1:05	1:15	1:25	1:31	1:35	1:43	
12:28	12:43	12:54	1:12	1:29	1:35	1:45	1:55	2:01	2:05	2:13	
12:58	1:13	1:24	1:42	1:59	2:05	2:15	2:25	2:31	2:35	2:43	
1:28	1:43	1:54	2:12	2:29	2:35	2:45	2:55	3:01	3:05	3:13	
1:58	2:13	2:24	2:42	2:59	3:05	3:15	3:25	3:31	3:35	3:43	
2:28	2:43	2:54	3:12	3:29	3:35	3:45	3:55	4:01	4:05	4:13	
2:58	3:13	3:24	3:42	3:59	4:05	4:15	4:25	4:31	4:35	4:43	
3:28	3:43	3:54	4:12	4:29	4:35	4:45	4:55	5:01	5:05	5:13	
3:58	4:13	4:24	4:42	4:59	5:05	5:15	5:25	5:31	5:35	5:43	
4:28	4:43	4:54	5:12	5:29	5:35	5:45	5:55	6:01	6:05	6:13	
4:58	5:13	5:24	5:42	5:59	6:05	6:15	6:25	6:31	6:35	6:43	
5:28	5:43	5:54	6:12	6:29	6:35	6:45	6:55	7:01	7:05	7:13	
6:06	6:19	6:29	6:46	7:02	7:07	7:15	7:23	7:28	7:32	7:38	
6:36	6:49	6:59	7:16	7:32	7:37	7:45	7:53	7:58	8:02	8:08	
7:06	7:19	7:29	7:46	8:02	8:07	8:15	8:23	8:28	8:32	8:38	
7:36	7:49	7:59	8:16	8:32	8:37	8:45	8:53	8:58	9:02	9:08	
8:06	8:19	8:29	8:46	9:02	9:07	9:15	9:23	9:28	9:32	9:38	
8:36	8:49	8:59	9:16	9:32	9:37	9:45	9:53	9:58	10:02	10:08	
9:06	9:19	9:29	9:46	10:02	10:07	10:15	10:23	10:28	10:32	10:38	
9:36	9:49	9:59	10:16	10:32	10:37	10:45	10:53	10:58	11:02	11:08	G
10:06	10:19	10:29	10:46	11:02	11:07	11:15	11:23	11:28	11:32	11:38	G
10:36	10:49	10:59	11:16	11:32	11:37	11:45	11:53	11:58	12:02	12:08	G

1 SUNDAYS / SOUTHBOUND

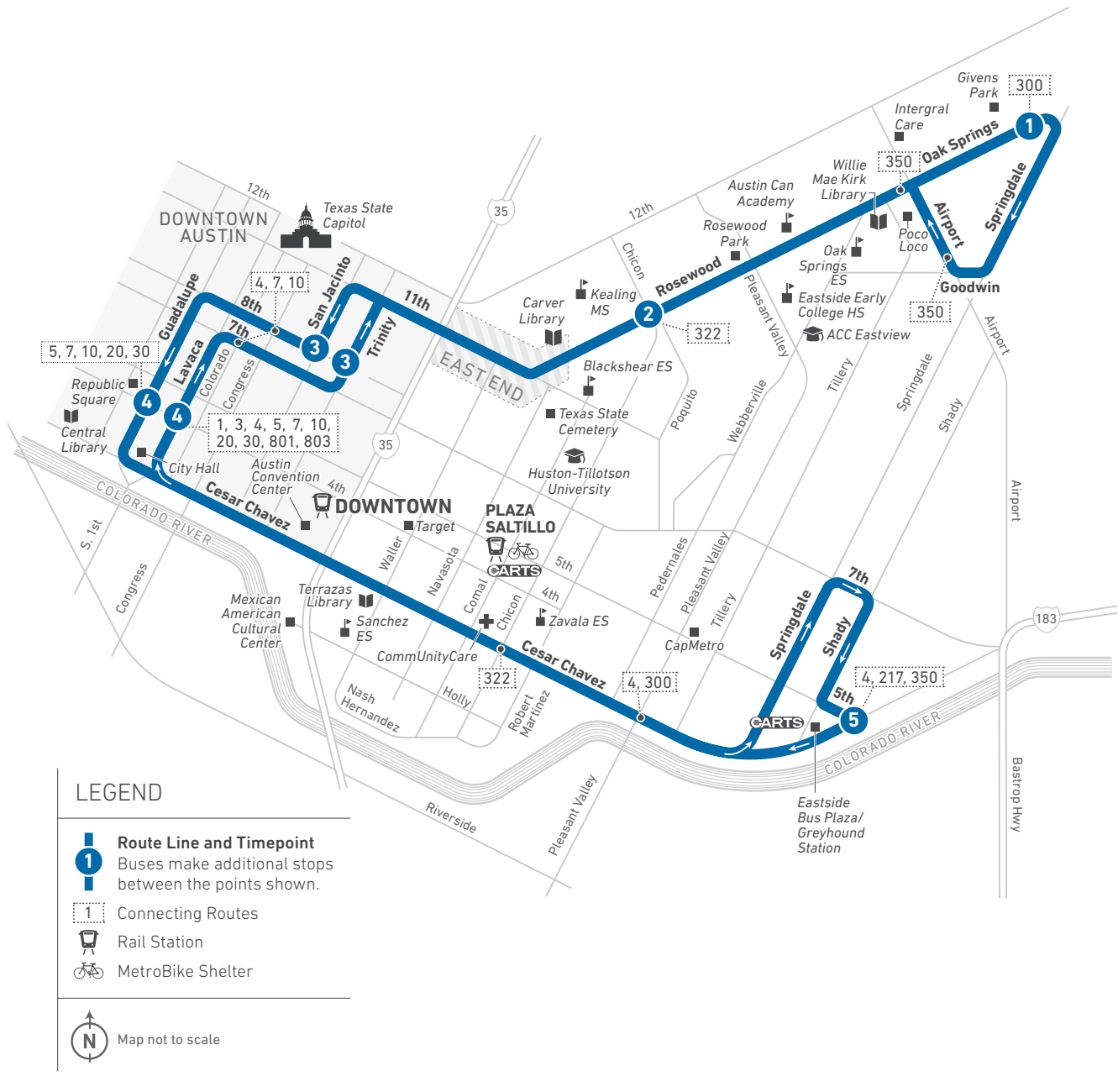
1 Tech Ridge Park & Ride (Bay H)	2 Parmer Station	3 Lamar at Braker	4 Rundberg Station	5 North Lamar Transit Center	6 Brentwood Station	7 Guadalupe at 45th	8 Capitol Station	9 S. Congress at Oltorf	10 South Congress Transit Center (Bay C)	11 William Cannon at Bluff Springs	To Route/Garage
6:09	6:15	6:19	6:25	6:30	6:38	6:43	6:57	7:16	7:22	7:36	
6:37	6:43	6:47	6:54	7:00	7:08	7:14	7:28	7:48	7:54	8:10	
7:07	7:13	7:17	7:24	7:30	7:38	7:44	7:58	8:18	8:24	8:40	
7:37	7:43	7:47	7:54	8:00	8:08	8:14	8:28	8:48	8:54	9:10	
8:07	8:13	8:17	8:24	8:30	8:38	8:44	8:58	9:18	9:24	9:40	
8:36	8:43	8:47	8:54	9:00	9:09	9:15	9:30	9:50	9:56	10:13	
9:06	9:13	9:17	9:24	9:30	9:39	9:45	10:00	10:20	10:26	10:43	
9:36	9:43	9:47	9:54	10:00	10:09	10:15	10:30	10:50	10:56	11:13	
10:06	10:13	10:17	10:24	10:30	10:39	10:45	11:00	11:20	11:26	11:43	
10:36	10:43	10:47	10:54	11:00	11:09	11:15	11:30	11:50	11:56	12:13	
11:06	11:13	11:17	11:24	11:30	11:39	11:45	12:00	12:20	12:26	12:43	
11:36	11:43	11:47	11:54	12:00	12:09	12:15	12:30	12:50	12:56	1:13	
12:06	12:13	12:17	12:24	12:30	12:39	12:45	1:00	1:20	1:26	1:43	
12:36	12:43	12:47	12:54	1:00	1:09	1:15	1:30	1:50	1:56	2:13	
1:06	1:13	1:17	1:24	1:30	1:39	1:45	2:00	2:20	2:26	2:43	
1:36	1:43	1:47	1:54	2:00	2:09	2:15	2:30	2:50	2:56	3:13	
2:06	2:13	2:17	2:24	2:30	2:39	2:45	3:00	3:20	3:26	3:43	
2:36	2:43	2:47	2:54	3:00	3:09	3:15	3:30	3:50	3:56	4:13	
3:06	3:13	3:17	3:24	3:30	3:39	3:45	4:00	4:20	4:26	4:43	
3:35	3:42	3:46	3:53	4:00	4:09	4:14	4:29	4:48	4:54	5:11	
4:05	4:12	4:16	4:23	4:30	4:39	4:44	4:59	5:18	5:24	5:41	
4:35	4:42	4:46	4:53	5:00	5:09	5:14	5:29	5:48	5:54	6:11	
5:05	5:12	5:16	5:23	5:30	5:39	5:44	5:59	6:18	6:24	6:41	
5:35	5:42	5:46	5:53	6:00	6:09	6:14	6:29	6:48	6:54	7:11	
6:05	6:12	6:16	6:23	6:30	6:39	6:44	6:59	7:18	7:24	7:41	
6:39	6:45	6:49	6:55	7:00	7:08	7:13	7:27	7:44	7:50	8:06	
7:09	7:15	7:19	7:25	7:30	7:38	7:43	7:57	8:14	8:20	8:36	
7:39	7:45	7:49	7:55	8:00	8:08	8:13	8:27	8:44	8:50	9:06	
8:09	8:15	8:19	8:25	8:30	8:38	8:43	8:57	9:14	9:20	9:36	
8:39	8:45	8:49	8:55	9:00	9:08	9:13	9:27	9:44	9:50	10:06	G
9:09	9:15	9:19	9:25	9:30	9:38	9:43	9:57	10:14	10:20	10:36	G
9:39	9:45	9:49	9:55	10:00	10:08	10:13	10:27	10:44	10:50	11:06	G
10:09	10:15	10:19	10:25	10:30	10:38	10:43	10:57	11:14	11:20	11:36	G

1 SUNDAYS/NORTHBOUND

11 William Cannon at Bluff Springs	10 South Congress Transit Center (Bay E)	9 S. Congress at Oltorf	8 Lavaca at 16th	7 Guadalupe at 45th	6 Brentwood Station	5 North Lamar Transit Center	4 Rundberg Station	3 Lamar at Braker	2 Parmer Station	1 Tech Ridge Park & Ride (Bay H)	To Route/Garage
5:42	5:55	6:04	6:19	6:32	6:37	6:45	6:53	6:58	7:02	7:08	
6:02	6:16	6:26	6:43	6:59	7:05	7:15	7:24	7:29	7:33	7:40	
6:32	6:46	6:56	7:13	7:29	7:35	7:45	7:54	7:59	8:03	8:10	
7:02	7:16	7:26	7:43	7:59	8:05	8:15	8:24	8:29	8:33	8:40	
7:32	7:46	7:56	8:13	8:29	8:35	8:45	8:54	8:59	9:03	9:10	
7:58	8:13	8:24	8:42	8:59	9:05	9:15	9:25	9:31	9:35	9:43	
8:28	8:43	8:54	9:12	9:29	9:35	9:45	9:55	10:01	10:05	10:13	
8:58	9:13	9:24	9:42	9:59	10:05	10:15	10:25	10:31	10:35	10:43	
9:28	9:43	9:54	10:12	10:29	10:35	10:45	10:55	11:01	11:05	11:13	
9:58	10:13	10:24	10:42	10:59	11:05	11:15	11:25	11:31	11:35	11:43	
10:28	10:43	10:54	11:12	11:29	11:35	11:45	11:55	12:01	12:05	12:13	
10:58	11:13	11:24	11:42	11:59	12:05	12:15	12:25	12:31	12:35	12:43	
11:28	11:43	11:54	12:12	12:29	12:35	12:45	12:55	1:01	1:05	1:13	
11:58	12:13	12:24	12:42	12:59	1:05	1:15	1:25	1:31	1:35	1:43	
12:28	12:43	12:54	1:12	1:29	1:35	1:45	1:55	2:01	2:05	2:13	
12:58	1:13	1:24	1:42	1:59	2:05	2:15	2:25	2:31	2:35	2:43	
1:28	1:43	1:54	2:12	2:29	2:35	2:45	2:55	3:01	3:05	3:13	
1:58	2:13	2:24	2:42	2:59	3:05	3:15	3:25	3:31	3:35	3:43	
2:28	2:43	2:54	3:12	3:29	3:35	3:45	3:55	4:01	4:05	4:13	
2:58	3:13	3:24	3:42	3:59	4:05	4:15	4:25	4:31	4:35	4:43	
3:28	3:43	3:54	4:12	4:29	4:35	4:45	4:55	5:01	5:05	5:13	
3:58	4:13	4:24	4:42	4:59	5:05	5:15	5:25	5:31	5:35	5:43	
4:28	4:43	4:54	5:12	5:29	5:35	5:45	5:55	6:01	6:05	6:13	
4:58	5:13	5:24	5:42	5:59	6:05	6:15	6:25	6:31	6:35	6:43	
5:28	5:43	5:54	6:12	6:29	6:35	6:45	6:55	7:01	7:05	7:13	
6:06	6:19	6:29	6:46	7:02	7:07	7:15	7:23	7:28	7:32	7:38	
6:36	6:49	6:59	7:16	7:32	7:37	7:45	7:53	7:58	8:02	8:08	
7:06	7:19	7:29	7:46	8:02	8:07	8:15	8:23	8:28	8:32	8:38	
7:36	7:49	7:59	8:16	8:32	8:37	8:45	8:53	8:58	9:02	9:08	
8:06	8:19	8:29	8:46	9:02	9:07	9:15	9:23	9:28	9:32	9:38	
8:36	8:49	8:59	9:16	9:32	9:37	9:45	9:53	9:58	10:02	10:08	G
9:06	9:19	9:29	9:46	10:02	10:07	10:15	10:23	10:28	10:32	10:38	G
9:36	9:49	9:59	10:16	10:32	10:37	10:45	10:53	10:58	11:02	11:08	G
10:06	10:19	10:29	10:46	11:02	11:07	11:15	11:23	11:28	11:32	11:38	G

2

Rosewood/Cesar Chavez (WEEKDAY HIGH-FREQUENCY ROUTE)



LEGEND

1 Route Line and Timepoint
Buses make additional stops between the points shown.

1 Connecting Routes

Rail Station

MetroBike Shelter

Map not to scale



Scan the QR code to see an online version of this route map.

DESTINATIONS

- Givens Park
- Poco Loco Supermercado
- Integral Care
- Willie Mae Kirk Library
- Oak Springs Elementary School
- Austin Can Academy
- Eastside Early College High School
- ACC Eastview
- Rosewood Park

- Blackshear Elementary School
- Kealing Middle School
- Carver Library
- Texas State Cemetery
- East End District
- Texas State Capitol
- Republic Square
- Central Library
- City Hall
- Austin Convention Center
- Downtown Station
- Mexican American Cultural Center
- Terrazas Library
- Target
- Sanchez Elementary School
- Plaza Saltillo Station
- CommUnityCare
- Zavala Elementary School
- CapMetro
- Eastside Bus Plaza
- Greyhound Station

NOTES

Southbound trips will not wait at the end of the line at Oak Springs.

2 WEEKDAYS/SOUTHBOUND

2 WEEKDAYS/NORTHBOUND

1 Oak Springs at Springdale	2 Rosewood at Chicon	3 8th at San Jacinto	4 Guadalupe at 4th	5 Eastside Bus Plaza To Route/ Garage	5 Eastside Bus Plaza	4 Lavaca at 4th	3 8th at Trinity	2 Rosewood at Chicon	1 Oak Springs at Springdale	To Route/ Garage
4:57	5:09	5:20	5:24	5:43	5:08	5:25	5:28	5:41	5:49	
5:27	5:39	5:50	5:54	6:13	5:38	5:55	5:58	6:11	6:19	
5:42	5:54	6:05	6:09	6:28	5:50	6:07	6:10	6:23	6:31	
5:57	6:09	6:20	6:24	6:43	6:05	6:22	6:25	6:38	6:46	
6:12	6:24	6:35	6:39	6:58	6:22	6:40	6:43	6:56	7:06	
6:21	6:33	6:44	6:48	7:07	6:42	7:00	7:03	7:16	7:26	
6:33	6:47	6:58	7:02	7:21	6:57	7:15	7:18	7:31	7:41	
6:48	7:02	7:13	7:17	7:36	7:12	7:30	7:33	7:46	7:56	
7:08	7:22	7:33	7:37	7:56	7:27	7:45	7:48	8:01	8:11	
7:28	7:42	7:53	7:57	8:16	7:42	8:00	8:03	8:16	8:26	
7:43	7:57	8:08	8:12	8:31	7:59	8:17	8:20	8:33	8:43	
7:58	8:12	8:23	8:27	8:46	8:14	8:32	8:35	8:48	8:58	
8:13	8:27	8:38	8:42	9:01	8:25	8:45	8:48	9:01	9:09	
8:28	8:42	8:53	8:57	9:16	8:40	9:00	9:03	9:16	9:24	
8:45	8:59	9:10	9:14	9:33	8:55	9:15	9:18	9:31	9:39	
9:00	9:12	9:21	9:24	9:43	9:10	9:30	9:33	9:46	9:54	
9:11	9:23	9:32	9:35	9:54	9:27	9:47	9:50	10:03	10:11	
9:26	9:38	9:47	9:50	10:09	9:40	10:00	10:03	10:16	10:24	
9:41	9:53	10:02	10:05	10:24	9:55	10:15	10:18	10:31	10:39	
9:56	10:10	10:20	10:24	10:43	10:10	10:30	10:33	10:46	10:54	
10:13	10:27	10:37	10:41	11:00	10:25	10:45	10:48	11:01	11:09	
10:26	10:40	10:50	10:54	11:13	10:40	11:00	11:03	11:16	11:24	
10:41	10:55	11:05	11:09	11:28	10:55	11:15	11:18	11:31	11:39	
10:56	11:10	11:20	11:24	11:43	11:10	11:30	11:33	11:46	11:54	
11:11	11:25	11:35	11:39	11:58	11:25	11:45	11:48	12:01	12:09	
11:26	11:40	11:50	11:54	12:13	11:40	12:00	12:03	12:16	12:24	
11:41	11:55	12:05	12:09	12:28	11:55	12:15	12:18	12:31	12:39	
11:56	12:10	12:20	12:24	12:43	12:10	12:30	12:33	12:46	12:54	
12:11	12:25	12:35	12:39	12:58	12:25	12:45	12:48	1:01	1:09	
12:26	12:40	12:50	12:54	1:13	12:40	1:00	1:03	1:16	1:24	
12:41	12:55	1:05	1:09	1:28	12:55	1:15	1:18	1:31	1:39	
12:56	1:10	1:20	1:24	1:43	1:10	1:30	1:33	1:46	1:54	
1:11	1:25	1:35	1:39	1:58	1:25	1:45	1:48	2:01	2:09	
1:26	1:40	1:50	1:54	2:13	1:40	2:00	2:03	2:16	2:24	
1:41	1:55	2:05	2:09	2:28	1:55	2:15	2:18	2:31	2:39	
1:56	2:10	2:20	2:24	2:43	2:10	2:30	2:33	2:47	2:55	
2:11	2:25	2:35	2:39	2:58	2:25	2:45	2:48	3:02	3:10	
2:26	2:40	2:50	2:54	3:13	2:40	3:00	3:03	3:17	3:25	
2:41	2:55	3:05	3:09	3:28	2:55	3:15	3:18	3:32	3:40	
2:57	3:11	3:21	3:25	3:44	3:09	3:29	3:32	3:46	3:54	
3:12	3:26	3:36	3:40	4:06	3:24	3:44	3:47	4:01	4:09	
3:27	3:41	3:51	3:55	4:21	3:40	4:00	4:03	4:18	4:26	
3:42	3:56	4:06	4:10	4:36	3:55	4:15	4:18	4:33	4:41	
3:56	4:10	4:20	4:24	4:50	4:10	4:30	4:33	4:48	4:56	
4:11	4:25	4:35	4:39	5:08	4:25	4:45	4:48	5:03	5:11	
4:28	4:42	4:52	4:56	5:25	4:42	5:02	5:05	5:20	5:28	
4:43	4:57	5:07	5:11	5:40	4:57	5:17	5:20	5:35	5:43	
4:58	5:12	5:22	5:26	5:55	5:13	5:30	5:33	5:46	5:54	
5:13	5:27	5:37	5:41	6:10	5:28	5:45	5:48	6:01	6:09	
5:30	5:44	5:54	5:58	6:27	5:43	6:00	6:03	6:16	6:24	
5:45	5:59	6:09	6:13	6:42	5:58	6:15	6:18	6:31	6:39	
5:56	6:10	6:20	6:24	6:53	6:13	6:30	6:33	6:46	6:54	
6:11	6:23	6:32	6:35	6:54	6:28	6:45	6:48	7:01	7:09	
6:26	6:38	6:47	6:50	7:09	6:45	7:00	7:03	7:16	7:24	
6:41	6:53	7:02	7:05	7:24	7:00	7:15	7:18	7:31	7:39	
6:56	7:08	7:17	7:20	7:39	7:15	7:30	7:33	7:46	7:54	
7:11	7:23	7:32	7:35	7:54	7:30	7:45	7:48	8:01	8:09	G
7:26	7:38	7:47	7:50	8:09	7:45	8:00	8:03	8:16	8:24	
7:56	8:08	8:17	8:20	8:39	8:15	8:30	8:33	8:46	8:54	
8:26	8:38	8:47	8:50	9:09	8:45	9:00	9:03	9:16	9:24	
8:56	9:08	9:17	9:20	9:39	9:15	9:30	9:33	9:46	9:54	
9:26	9:38	9:47	9:50	10:09	9:45	10:00	10:03	10:16	10:24	
9:56	10:08	10:17	10:20	10:39	10:15	10:30	10:33	10:46	10:54	
10:26	10:38	10:47	10:50	11:09	10:45	11:00	11:03	11:16	11:24	
10:56	11:08	11:17	11:20	11:39	11:15	11:30	11:33	11:46	11:54	
11:26	11:38	11:47	11:50	12:09	11:45	12:00	12:03	12:16	12:24	G
11:56	12:08	12:17	12:20	12:39	12:15	12:30	12:33	12:46	12:54	G

2 SATURDAYS/SOUTHBOUND

2 SATURDAYS/NORTHBOUND

1 Oak Springs at Springdale	2 Rosewood at Chicon	3 8th at San Jacinto	3 Guadalupe at 4th	4 Eastside Bus Plaza To Route/ Garage	4 Eastside Bus Plaza	3 Lavaca at 4th	3 8th at Trinity	2 Rosewood at Chicon	1 Oak Springs at Springdale To Route/ Garage
6:00	6:12	6:21	6:24	6:42	6:13	6:30	6:33	6:44	6:50
6:30	6:42	6:51	6:54	7:12	6:43	7:00	7:03	7:14	7:20
6:52	7:04	7:13	7:16	7:34	7:13	7:30	7:33	7:44	7:50
7:22	7:34	7:43	7:46	8:04	7:43	8:00	8:03	8:14	8:20
7:52	8:04	8:13	8:16	8:34	8:13	8:30	8:33	8:44	8:50
8:22	8:34	8:43	8:46	9:04	8:43	9:00	9:03	9:14	9:20
8:52	9:04	9:13	9:16	9:34	9:13	9:30	9:33	9:44	9:50
9:22	9:34	9:43	9:46	10:04	9:42	9:59	10:02	10:13	10:19
9:52	10:06	10:17	10:21	10:46	10:12	10:30	10:33	10:45	10:52
10:21	10:35	10:46	10:50	11:15	10:42	11:00	11:03	11:15	11:22
10:54	11:08	11:19	11:23	11:48	11:12	11:30	11:33	11:45	11:52
11:24	11:38	11:49	11:53	12:18	11:42	12:00	12:03	12:15	12:22
11:54	12:08	12:19	12:23	12:48	12:12	12:30	12:33	12:45	12:52
12:24	12:38	12:49	12:53	1:18	12:42	1:00	1:03	1:15	1:22
12:54	1:08	1:19	1:23	1:48	1:12	1:30	1:33	1:45	1:52
1:24	1:38	1:49	1:53	2:18	1:42	2:00	2:03	2:15	2:22
1:54	2:08	2:19	2:23	2:48	2:12	2:30	2:33	2:45	2:52
2:24	2:38	2:49	2:53	3:18	2:42	3:00	3:03	3:15	3:22
2:54	3:08	3:19	3:23	3:48	3:12	3:30	3:33	3:45	3:52
3:24	3:38	3:49	3:53	4:18	3:42	4:00	4:03	4:15	4:22
3:54	4:08	4:19	4:23	4:48	4:12	4:30	4:33	4:45	4:52
4:24	4:38	4:49	4:53	5:18	4:42	5:00	5:03	5:15	5:22
4:54	5:08	5:19	5:23	5:48	5:12	5:30	5:33	5:45	5:52
5:24	5:38	5:49	5:53	6:18	5:42	6:00	6:03	6:15	6:22
5:54	6:08	6:19	6:23	6:48	6:15	6:33	6:36	6:48	6:55
6:24	6:38	6:49	6:53	7:18	6:43	7:01	7:04	7:16	7:23
6:57	7:09	7:18	7:21	7:41	7:13	7:30	7:33	7:44	7:50
7:25	7:37	7:46	7:49	8:09	7:43	8:00	8:03	8:14	8:20
7:52	8:04	8:13	8:16	8:36	8:13	8:30	8:33	8:44	8:50
8:22	8:34	8:43	8:46	9:06	8:43	9:00	9:03	9:14	9:20
8:52	9:04	9:13	9:16	9:36	9:13	9:30	9:33	9:44	9:50
9:22	9:34	9:43	9:46	10:06	9:43	10:00	10:03	10:14	10:20
9:52	10:04	10:13	10:16	10:36	10:13	10:30	10:33	10:44	10:50
10:22	10:34	10:43	10:46	11:06	10:43	11:00	11:03	11:14	11:20
10:52	11:04	11:13	11:16	11:36	11:13	11:30	11:33	11:44	11:50
11:22	11:34	11:43	11:46	12:06	11:43	12:00	12:03	12:14	12:20
									G
									G

2 SUNDAYS/SOUTHBOUND

2 SUNDAYS/NORTHBOUND

1 Oak Springs at Springdale	2 Rosewood at Chicon	3 8th at San Jacinto	3 Guadalupe at 4th	4 Eastside Bus Plaza To Route/ Garage		4 Eastside Bus Plaza	3 Lavaca at 4th	3 8th at Trinity	2 Rosewood at Chicon	1 Oak Springs at Springdale To Route/ Garage
6:05	6:17	6:26	6:29	6:47		6:13	6:30	6:33	6:44	6:50
6:35	6:47	6:56	6:59	7:17		6:43	7:00	7:03	7:14	7:20
6:52	7:04	7:13	7:16	7:34		7:13	7:30	7:33	7:44	7:50
7:22	7:34	7:43	7:46	8:04		7:43	8:00	8:03	8:14	8:20
7:52	8:04	8:13	8:16	8:34		8:13	8:30	8:33	8:44	8:50
8:22	8:34	8:43	8:46	9:04		8:43	9:00	9:03	9:14	9:20
8:52	9:04	9:13	9:16	9:34		9:10	9:27	9:30	9:41	9:47
9:22	9:34	9:43	9:46	10:04		9:42	9:59	10:02	10:13	10:19
9:49	10:01	10:10	10:13	10:31		10:12	10:30	10:33	10:45	10:52
10:21	10:35	10:46	10:50	11:14		10:42	11:00	11:03	11:15	11:22
10:54	11:08	11:19	11:23	11:47		11:12	11:30	11:33	11:45	11:52
11:24	11:38	11:49	11:53	12:17		11:42	12:00	12:03	12:15	12:22
11:54	12:08	12:19	12:23	12:47		12:12	12:30	12:33	12:45	12:52
12:24	12:38	12:49	12:53	1:17		12:42	1:00	1:03	1:15	1:22
12:54	1:08	1:19	1:23	1:47		1:12	1:30	1:33	1:45	1:52
1:24	1:38	1:49	1:53	2:17		1:42	2:00	2:03	2:15	2:22
1:54	2:08	2:19	2:23	2:47		2:12	2:30	2:33	2:45	2:52
2:24	2:38	2:49	2:53	3:17		2:42	3:00	3:03	3:15	3:22
2:54	3:08	3:19	3:23	3:47		3:12	3:30	3:33	3:45	3:52
3:24	3:38	3:49	3:53	4:17		3:42	4:00	4:03	4:15	4:22
3:54	4:08	4:19	4:23	4:47		4:12	4:30	4:33	4:45	4:52
4:24	4:38	4:49	4:53	5:17		4:42	5:00	5:03	5:15	5:22
4:54	5:08	5:19	5:23	5:47		5:12	5:30	5:33	5:45	5:52
5:24	5:38	5:49	5:53	6:17		5:42	6:00	6:03	6:15	6:22
5:54	6:08	6:19	6:23	6:47		6:15	6:33	6:36	6:48	6:55
6:24	6:38	6:49	6:53	7:17		6:43	7:01	7:04	7:16	7:23
6:57	7:11	7:22	7:26	7:50		7:13	7:30	7:33	7:44	7:50
7:25	7:37	7:46	7:49	8:08		7:43	8:00	8:03	8:14	8:20
7:52	8:04	8:13	8:16	8:35		8:13	8:30	8:33	8:44	8:50
8:22	8:34	8:43	8:46	9:05		8:43	9:00	9:03	9:14	9:20
8:52	9:04	9:13	9:16	9:35		9:13	9:30	9:33	9:44	9:50
9:22	9:34	9:43	9:46	10:05		9:43	10:00	10:03	10:14	10:20
9:52	10:04	10:13	10:16	10:35	G	10:13	10:30	10:33	10:44	10:50
10:22	10:34	10:43	10:46	11:05	G	10:43	11:00	11:03	11:14	11:20

3 Burnet/Menchaca

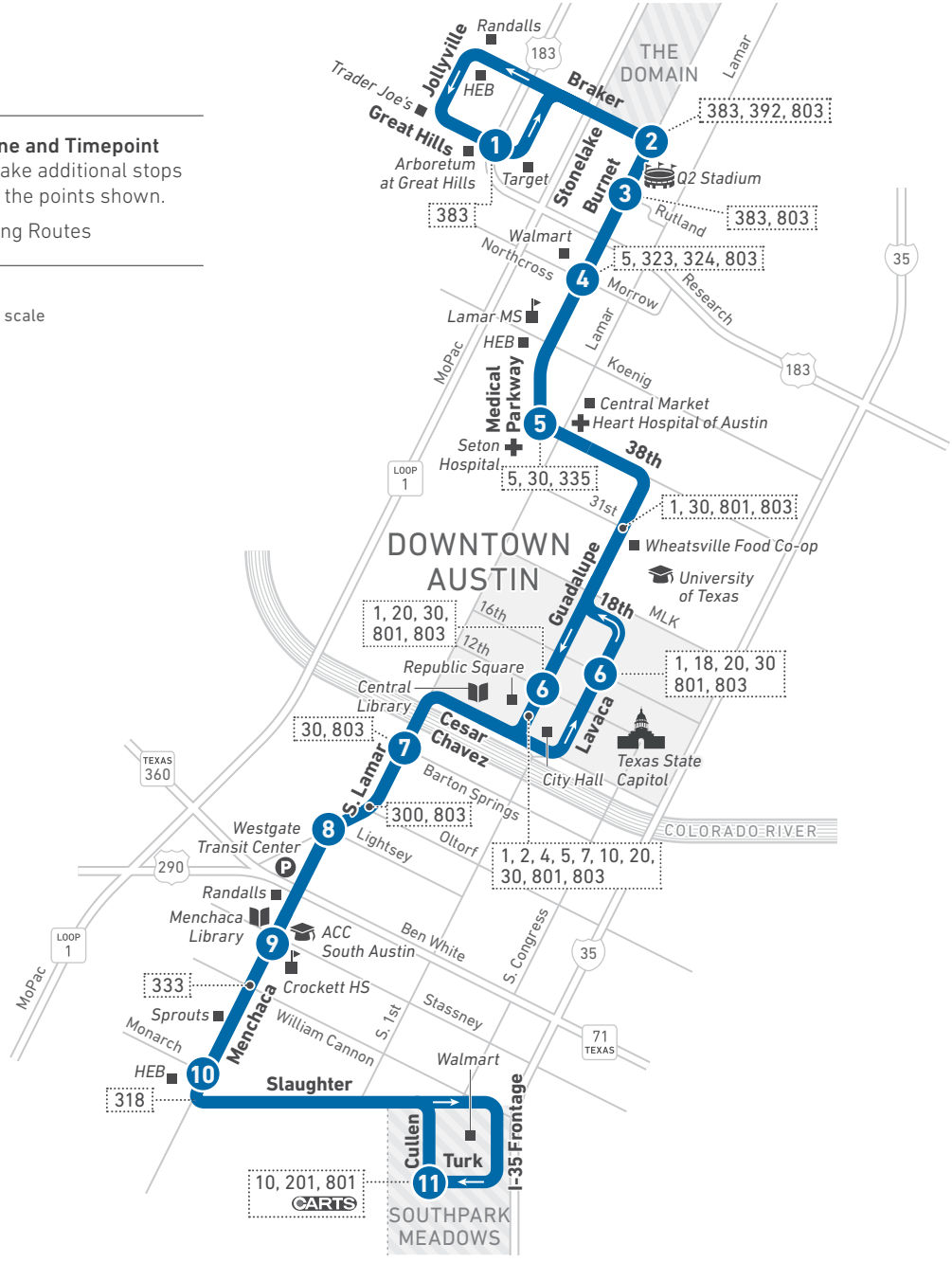


LEGEND

1 Route Line and Timepoint
Buses make additional stops between the points shown.

1 Connecting Routes

Map not to scale



Scan the QR code to see an online version of this route map.

DESTINATIONS

- Arboretum at Great Hills
- Target
- Randalls (Research, Ben White)
- Trader Joe's
- The Domain
- Q2 Stadium
- Walmart (Northcross, Southpark Meadows)
- Lamar Middle School
- HEB (Burnet, Slaughter/ Menchaca)
- Central Market
- Heart Hospital of Austin
- Seton Hospital
- Wheatsville Food Co-op
- University of Texas
- Texas State Capitol
- Downtown Austin
- Republic Square
- City Hall
- Central Library
- Westgate Transit Center
- Menchaca Library
- ACC South Austin
- Crockett High School
- Sprouts
- Southpark Meadows

NOTES

Rutland Station is a timepoint only going Northbound. Braker at Burnet is a timepoint only going Southbound.

3 WEEKDAYS/SOUTHBOUND

1 Great Hills at Research	2 Braker at Burnet	4 Northcross Station	5 38th at Medical Parkway	6 Capitol Station	7 Barton Springs Station	8 Menchaca at Lightsey	9 Menchaca at Whitestone	10 Menchaca at Monarch	11 Turk at Cullen (Southpark Meadows)	To Route/ Garage
5:02	5:11	5:22	5:36	5:49	6:00	6:07	6:15	6:24	6:35	
5:32	5:41	5:52	6:06	6:19	6:30	6:37	6:45	6:54	7:05	
6:01	6:10	6:22	6:36	6:49	7:02	7:09	7:18	7:27	7:38	
6:31	6:40	6:52	7:06	7:21	7:34	7:41	7:50	7:59	8:10	
7:01	7:10	7:22	7:37	7:52	8:05	8:12	8:21	8:30	8:41	
7:31	7:40	7:52	8:08	8:23	8:36	8:43	8:52	9:01	9:12	
8:01	8:10	8:22	8:37	8:52	9:05	9:12	9:21	9:30	9:41	
8:33	8:41	8:52	9:07	9:22	9:35	9:42	9:51	10:00	10:11	
9:03	9:11	9:22	9:37	9:52	10:05	10:12	10:22	10:31	10:42	
9:33	9:41	9:52	10:07	10:22	10:35	10:42	10:52	11:01	11:12	
10:03	10:11	10:22	10:36	10:51	11:03	11:10	11:20	11:29	11:40	
10:33	10:41	10:52	11:06	11:21	11:33	11:40	11:50	11:59	12:10	
11:03	11:11	11:22	11:36	11:51	12:04	12:11	12:21	12:30	12:41	
11:33	11:41	11:52	12:06	12:21	12:34	12:41	12:51	1:00	1:11	
12:03	12:11	12:22	12:36	12:50	1:03	1:10	1:20	1:30	1:41	
12:33	12:41	12:52	1:06	1:20	1:34	1:41	1:51	2:02	2:13	
1:03	1:11	1:22	1:36	1:50	2:04	2:11	2:21	2:32	2:43	
1:33	1:41	1:52	2:06	2:21	2:35	2:42	2:52	3:03	3:17	
2:03	2:11	2:22	2:36	2:51	3:05	3:13	3:23	3:34	3:48	
2:33	2:41	2:52	3:07	3:22	3:37	3:45	3:55	4:06	4:21	
3:03	3:11	3:22	3:37	3:53	4:11	4:20	4:31	4:43	4:57	
3:33	3:41	3:52	4:07	4:23	4:41	4:50	5:01	5:13	5:27	
4:03	4:11	4:22	4:37	4:53	5:11	5:20	5:31	5:43	5:57	
4:32	4:41	4:52	5:07	5:22	5:40	5:47	5:57	6:08	6:21	
5:02	5:11	5:22	5:37	5:52	6:07	6:14	6:24	6:35	6:48	
5:33	5:41	5:52	6:06	6:21	6:35	6:42	6:52	7:03	7:15	
6:03	6:11	6:22	6:35	6:50	7:04	7:11	7:21	7:31	7:42	
6:34	6:42	6:52	7:05	7:20	7:32	7:39	7:49	7:58	8:08	
7:06	7:13	7:22	7:35	7:48	8:00	8:07	8:17	8:26	8:36	
7:36	7:43	7:52	8:05	8:18	8:29	8:36	8:45	8:54	9:04	
8:06	8:13	8:22	8:35	8:48	8:59	9:06	9:15	9:24	9:34	
8:36	8:43	8:52	9:05	9:18	9:29	9:36	9:44	9:52	10:02	
9:07	9:14	9:23	9:35	9:48	9:58	10:04	10:12	10:20	10:30	
9:37	9:44	9:53	10:05	10:18	10:28	10:34	10:42	10:50	11:00	
10:07	10:14	10:23	10:35	10:48	10:58	11:04	11:12	11:20	11:30	
10:37	10:44	10:53	11:05	11:18	11:28	11:34	11:42	11:50	12:00	G
11:07	11:14	11:23	11:35	11:48	11:58	12:04	12:12	12:20	12:30	G

3 WEEKDAYS/NORTHBOUND

11 Turk at Cullen (Southpark Meadows)	10 Menchaca at Slaughter	9 Menchaca at Stassney	8 Menchaca at Glen Allen	7 Barton Springs Station	6 Lavaca at 16th	5 38th at Medical Parkway	4 Northcross Station	3 Rutland Station	1 Great Hills at Research	To Route/ Garage
4:58	5:08	5:18	5:27	5:35	5:48	6:00	6:12	6:20	6:35	
5:28	5:38	5:49	5:58	6:06	6:19	6:31	6:43	6:51	7:06	
5:58	6:08	6:20	6:29	6:37	6:51	7:03	7:16	7:24	7:39	
6:28	6:38	6:50	6:59	7:07	7:21	7:34	7:47	7:55	8:10	
6:58	7:08	7:20	7:29	7:38	7:53	8:06	8:19	8:27	8:42	
7:28	7:38	7:50	7:59	8:08	8:23	8:36	8:49	8:57	9:12	
7:58	8:08	8:20	8:29	8:41	8:56	9:09	9:22	9:30	9:45	
8:28	8:38	8:50	8:59	9:11	9:26	9:39	9:52	10:00	10:15	
8:58	9:08	9:20	9:29	9:39	9:54	10:07	10:20	10:28	10:43	
9:28	9:38	9:50	9:59	10:09	10:24	10:37	10:50	10:58	11:13	
9:58	10:08	10:20	10:29	10:39	10:54	11:07	11:20	11:28	11:43	
10:28	10:38	10:50	10:59	11:09	11:24	11:37	11:50	11:58	12:13	
10:58	11:08	11:20	11:29	11:39	11:54	12:07	12:20	12:28	12:43	
11:28	11:38	11:50	11:59	12:09	12:24	12:37	12:50	12:58	1:13	
11:58	12:08	12:20	12:29	12:39	12:54	1:07	1:20	1:28	1:43	
12:28	12:38	12:50	12:59	1:09	1:24	1:37	1:50	1:58	2:13	
12:58	1:08	1:20	1:29	1:39	1:53	2:06	2:19	2:27	2:41	
1:28	1:38	1:50	1:59	2:09	2:23	2:36	2:49	2:57	3:11	
1:58	2:08	2:20	2:29	2:39	2:53	3:07	3:21	3:29	3:43	
2:28	2:38	2:50	2:59	3:09	3:24	3:38	3:52	4:00	4:14	
2:58	3:08	3:20	3:29	3:39	3:54	4:08	4:22	4:30	4:44	
3:28	3:38	3:50	3:59	4:09	4:24	4:38	4:52	5:00	5:14	
3:58	4:09	4:21	4:30	4:40	4:55	5:09	5:23	5:31	5:45	
4:33	4:44	4:56	5:05	5:15	5:30	5:44	5:58	6:06	6:20	
5:08	5:19	5:30	5:39	5:49	6:04	6:18	6:31	6:39	6:52	
5:38	5:49	6:00	6:09	6:19	6:34	6:48	7:01	7:09	7:22	
6:08	6:19	6:30	6:39	6:49	7:03	7:17	7:30	7:38	7:51	
6:33	6:44	6:55	7:04	7:14	7:27	7:41	7:54	8:02	8:15	
6:58	7:09	7:20	7:29	7:39	7:52	8:06	8:19	8:27	8:40	
7:28	7:39	7:50	7:59	8:09	8:22	8:36	8:49	8:57	9:10	
7:58	8:07	8:17	8:26	8:35	8:47	9:00	9:12	9:20	9:33	G
8:23	8:32	8:42	8:51	9:00	9:12	9:25	9:37	9:45	9:58	
8:53	9:02	9:12	9:20	9:29	9:41	9:54	10:05	10:12	10:25	
9:28	9:37	9:47	9:55	10:04	10:16	10:29	10:40	10:47	11:00	
9:58	10:07	10:17	10:25	10:34	10:46	10:59	11:10	11:17	11:30	G
10:28	10:37	10:47	10:55	11:03	11:15	11:27	11:38	11:45	11:58	G
10:58	11:07	11:17	11:25	11:33	11:45	11:57	12:08	12:15	12:28	G
11:28	11:37	11:47	11:55	12:03	12:15	12:27	12:38	12:45	12:58	G

3 SATURDAYS/SOUTHBOUND

1 Great Hills at Research	2 Braker at Burnet	4 Northcross Station	5 38th at Medical Parkway	6 Capitol Station	7 Barton Springs Station	8 Menchaca at Lightsey	9 Menchaca at Whitestone	10 Menchaca at Monarch	11 Turk at Cullen (Southpark Meadows)	To Route/ Garage
6:00	6:07	6:17	6:30	6:42	6:52	6:58	7:05	7:15	7:24	
6:30	6:37	6:47	7:00	7:12	7:22	7:28	7:35	7:45	7:54	
7:00	7:07	7:17	7:30	7:42	7:52	7:58	8:05	8:15	8:24	
7:30	7:37	7:47	8:00	8:12	8:22	8:28	8:35	8:45	8:54	
8:00	8:07	8:17	8:30	8:42	8:52	8:58	9:05	9:15	9:24	
8:30	8:37	8:47	9:00	9:12	9:22	9:28	9:35	9:45	9:54	
9:00	9:08	9:18	9:33	9:49	10:01	10:10	10:18	10:29	10:41	
9:30	9:38	9:48	10:03	10:19	10:31	10:40	10:48	10:59	11:11	
10:00	10:08	10:18	10:33	10:49	11:01	11:10	11:18	11:29	11:41	
10:30	10:38	10:48	11:03	11:19	11:31	11:40	11:48	11:59	12:11	
11:00	11:08	11:18	11:33	11:49	12:01	12:10	12:18	12:29	12:41	
11:30	11:38	11:48	12:03	12:19	12:31	12:40	12:48	12:59	1:11	
12:00	12:08	12:18	12:33	12:49	1:01	1:10	1:18	1:29	1:41	
12:30	12:38	12:48	1:03	1:19	1:31	1:40	1:48	1:59	2:11	
1:00	1:08	1:18	1:33	1:49	2:01	2:10	2:18	2:29	2:41	
1:30	1:38	1:48	2:03	2:19	2:31	2:40	2:48	2:59	3:11	

Continued on next page

3 SATURDAYS/SOUTHBOUND

1 Great Hills at Research	2 Braker at Burnet	4 Northcross Station	5 38th at Medical Parkway	6 Capitol Station	7 Barton Springs Station	8 Menchaca at Lightsey	9 Menchaca at Whitestone	10 Menchaca at Monarch	11 Turk at Cullen (Southpark Meadows)	To Route/ Garage
2:00	2:08	2:18	2:33	2:49	3:01	3:10	3:18	3:29	3:41	
2:30	2:38	2:48	3:03	3:19	3:31	3:40	3:48	3:59	4:11	
3:00	3:08	3:18	3:33	3:49	4:01	4:10	4:18	4:29	4:41	
3:30	3:38	3:48	4:03	4:19	4:31	4:40	4:48	4:59	5:11	
4:00	4:08	4:18	4:33	4:49	5:01	5:10	5:18	5:29	5:41	
4:30	4:38	4:48	5:03	5:19	5:31	5:40	5:48	5:59	6:11	
5:00	5:08	5:18	5:33	5:49	6:01	6:10	6:18	6:29	6:41	
5:30	5:38	5:48	6:03	6:19	6:31	6:40	6:48	6:59	7:11	
6:00	6:08	6:18	6:33	6:49	7:01	7:10	7:18	7:29	7:41	G
6:30	6:38	6:48	7:03	7:19	7:31	7:40	7:48	7:59	8:11	
7:00	7:07	7:16	7:29	7:41	7:52	7:59	8:06	8:16	8:25	
7:30	7:37	7:46	7:59	8:11	8:22	8:29	8:36	8:46	8:55	
8:00	8:07	8:16	8:29	8:41	8:52	8:59	9:06	9:16	9:25	
8:30	8:37	8:46	8:59	9:11	9:22	9:29	9:36	9:46	9:55	
9:00	9:07	9:16	9:29	9:41	9:52	9:59	10:06	10:16	10:25	
9:30	9:37	9:46	9:59	10:11	10:22	10:29	10:36	10:46	10:55	G
10:00	10:07	10:16	10:29	10:41	10:52	10:59	11:06	11:16	11:25	
10:30	10:37	10:46	10:59	11:11	11:22	11:29	11:36	11:46	11:55	G
11:00	11:07	11:16	11:29	11:41	11:52	11:59	12:06	12:16	12:25	G

3 SATURDAYS/NORTHBOUND

11 Turk at Cullen (Southpark Meadows)	10 Menchaca at Slaughter	9 Menchaca at Stassney	8 Menchaca at Glen Allen	7 Barton Springs Station	6 Lavaca at 16th	5 38th at Medical Parkway	4 Northcross Station	3 Rutland Station	1 Great Hills at Research	To Route/ Garage
6:00	6:07	6:16	6:25	6:32	6:44	6:56	7:08	7:18	7:28	
6:30	6:37	6:46	6:55	7:02	7:14	7:26	7:38	7:48	7:58	
7:00	7:07	7:16	7:25	7:32	7:44	7:56	8:08	8:18	8:28	
7:30	7:37	7:46	7:55	8:02	8:14	8:26	8:38	8:48	8:58	
8:00	8:07	8:16	8:25	8:32	8:44	8:56	9:08	9:18	9:28	
8:30	8:37	8:46	8:55	9:02	9:14	9:26	9:38	9:48	9:58	
9:00	9:10	9:20	9:31	9:40	9:53	10:07	10:22	10:34	10:46	
9:30	9:40	9:50	10:01	10:10	10:23	10:37	10:52	11:04	11:16	
10:00	10:10	10:20	10:31	10:40	10:53	11:07	11:22	11:34	11:46	
10:30	10:40	10:50	11:01	11:10	11:23	11:37	11:52	12:04	12:16	
11:00	11:10	11:20	11:31	11:40	11:53	12:07	12:22	12:34	12:46	
11:30	11:40	11:50	12:01	12:10	12:23	12:37	12:52	1:04	1:16	
12:00	12:10	12:20	12:31	12:40	12:53	1:07	1:22	1:34	1:46	
12:30	12:40	12:50	1:01	1:10	1:23	1:37	1:52	2:04	2:16	
1:00	1:10	1:20	1:31	1:40	1:53	2:07	2:22	2:34	2:46	
1:30	1:40	1:50	2:01	2:10	2:23	2:37	2:52	3:04	3:16	
2:00	2:10	2:20	2:31	2:40	2:53	3:07	3:22	3:34	3:46	
2:30	2:40	2:50	3:01	3:10	3:23	3:37	3:52	4:04	4:16	
3:00	3:10	3:20	3:31	3:40	3:53	4:07	4:22	4:34	4:46	
3:30	3:40	3:50	4:01	4:10	4:23	4:37	4:52	5:04	5:16	
4:00	4:10	4:20	4:31	4:40	4:53	5:07	5:22	5:34	5:46	
4:30	4:40	4:50	5:01	5:10	5:23	5:37	5:52	6:04	6:16	
5:00	5:10	5:20	5:31	5:40	5:53	6:07	6:22	6:34	6:46	
5:30	5:40	5:50	6:01	6:10	6:23	6:37	6:52	7:04	7:16	
6:00	6:10	6:20	6:31	6:40	6:53	7:07	7:22	7:34	7:46	
6:30	6:40	6:50	7:01	7:10	7:23	7:37	7:52	8:04	8:16	
7:00	7:09	7:17	7:26	7:33	7:46	8:00	8:13	8:23	8:33	
7:30	7:39	7:47	7:56	8:03	8:16	8:30	8:43	8:53	9:03	
8:00	8:09	8:17	8:26	8:33	8:46	9:00	9:13	9:23	9:33	
8:30	8:39	8:47	8:56	9:03	9:16	9:30	9:43	9:53	10:03	
9:00	9:09	9:17	9:26	9:33	9:46	10:00	10:13	10:23	10:33	
9:30	9:39	9:47	9:56	10:03	10:16	10:30	10:43	10:53	11:03	G
10:00	10:09	10:17	10:26	10:33	10:46	11:00	11:13	11:23	11:33	G
10:30	10:39	10:47	10:56	11:03	11:16	11:30	11:43	11:53	12:03	G
11:00	11:09	11:17	11:26	11:33	11:46	12:00	12:13	12:23	12:33	G

3 SUNDAYS / SOUTHBOUND

1	2	4	5	6	7	8	9	10	11	To Route/ Garage
Great Hills at Research	Braker at Burnet	Northcross Station	38th at Medical Parkway	Capitol Station	Barton Springs Station	Menchaca at Lightsey	Menchaca at Whitestone	Menchaca at Monarch	Turk at Cullen (Southpark Meadows)	
5:45	5:51	5:59	6:11	6:22	6:32	6:38	6:45	6:53	7:02	
6:15	6:21	6:29	6:41	6:52	7:02	7:08	7:15	7:23	7:32	
6:45	6:51	6:59	7:11	7:22	7:32	7:38	7:45	7:53	8:02	
7:15	7:21	7:29	7:41	7:52	8:02	8:08	8:15	8:23	8:32	
7:45	7:51	7:59	8:11	8:22	8:32	8:38	8:45	8:53	9:02	
8:15	8:21	8:29	8:41	8:52	9:02	9:08	9:15	9:23	9:32	
8:45	8:51	8:59	9:11	9:22	9:32	9:38	9:45	9:53	10:02	
9:15	9:22	9:32	9:46	10:00	10:11	10:18	10:26	10:36	10:46	
9:45	9:52	10:02	10:16	10:30	10:41	10:48	10:56	11:06	11:16	
10:15	10:22	10:32	10:46	11:00	11:11	11:18	11:26	11:36	11:46	
10:45	10:52	11:02	11:16	11:30	11:41	11:48	11:56	12:06	12:16	
11:15	11:22	11:32	11:46	12:00	12:11	12:18	12:26	12:36	12:46	
11:45	11:52	12:02	12:16	12:30	12:41	12:48	12:56	1:06	1:16	
12:15	12:22	12:32	12:46	1:00	1:11	1:18	1:26	1:36	1:46	
12:45	12:52	1:02	1:16	1:30	1:41	1:48	1:56	2:06	2:16	
1:15	1:22	1:32	1:46	2:00	2:11	2:18	2:26	2:36	2:46	
1:45	1:52	2:02	2:16	2:30	2:41	2:48	2:56	3:06	3:16	
2:15	2:22	2:32	2:46	3:00	3:11	3:18	3:26	3:36	3:46	
2:45	2:52	3:02	3:16	3:30	3:41	3:48	3:56	4:06	4:16	
3:15	3:22	3:32	3:46	4:00	4:11	4:18	4:26	4:36	4:46	
3:45	3:52	4:02	4:16	4:30	4:41	4:48	4:56	5:06	5:16	
4:15	4:22	4:32	4:46	5:00	5:11	5:18	5:26	5:36	5:46	
4:45	4:52	5:02	5:16	5:30	5:41	5:48	5:56	6:06	6:16	
5:15	5:22	5:32	5:46	6:00	6:11	6:18	6:26	6:36	6:46	
5:45	5:52	6:02	6:16	6:30	6:41	6:48	6:56	7:06	7:16	
6:15	6:22	6:32	6:46	7:00	7:11	7:18	7:26	7:36	7:46	
6:45	6:52	7:02	7:16	7:30	7:41	7:48	7:56	8:06	8:16	
7:15	7:21	7:30	7:42	7:55	8:05	8:11	8:19	8:29	8:38	
7:45	7:51	8:00	8:12	8:25	8:35	8:41	8:49	8:59	9:08	
8:15	8:21	8:30	8:42	8:55	9:05	9:11	9:19	9:29	9:38	
8:45	8:51	9:00	9:12	9:25	9:35	9:41	9:49	9:59	10:08	G
9:15	9:21	9:30	9:42	9:55	10:05	10:11	10:19	10:29	10:38	G
9:45	9:51	10:00	10:12	10:25	10:35	10:41	10:49	10:59	11:08	G

3 SUNDAYS / NORTHBOUND

11	10	9	8	7	6	5	4	3	1	To Route/ Garage
Turk at Cullen (Southpark Meadows)	Menchaca at Slaughter	Menchaca at Stassney	Menchaca at Glenn Allen	Barton Springs Station	Lavaca at 16th	38th at Medical Parkway	Northcross Station	Rutland Station	Great Hills at Research	
6:00	6:08	6:17	6:23	6:30	6:40	6:49	7:01	7:10	7:19	
6:30	6:38	6:47	6:53	7:00	7:10	7:19	7:31	7:40	7:49	
7:00	7:08	7:17	7:23	7:30	7:40	7:49	8:01	8:10	8:19	
7:30	7:38	7:47	7:53	8:00	8:10	8:19	8:31	8:40	8:49	
8:00	8:08	8:17	8:23	8:30	8:40	8:49	9:01	9:10	9:19	
8:30	8:38	8:47	8:53	9:00	9:10	9:19	9:31	9:40	9:49	
9:00	9:09	9:18	9:28	9:37	9:49	10:01	10:14	10:24	10:35	
9:30	9:39	9:48	9:58	10:07	10:19	10:31	10:44	10:54	11:05	
10:00	10:09	10:18	10:28	10:37	10:49	11:01	11:14	11:24	11:35	
10:30	10:39	10:48	10:58	11:07	11:19	11:31	11:44	11:54	12:05	
11:00	11:09	11:18	11:28	11:37	11:49	12:01	12:14	12:24	12:35	
11:30	11:39	11:48	11:58	12:07	12:19	12:31	12:44	12:54	1:05	
12:00	12:09	12:18	12:28	12:37	12:49	1:01	1:14	1:24	1:35	
12:30	12:39	12:48	12:58	1:07	1:19	1:31	1:44	1:54	2:05	
1:00	1:09	1:18	1:28	1:37	1:49	2:01	2:14	2:24	2:35	
1:30	1:39	1:48	1:58	2:07	2:19	2:31	2:44	2:54	3:05	
2:00	2:09	2:18	2:28	2:37	2:49	3:01	3:14	3:24	3:35	
2:30	2:39	2:48	2:58	3:07	3:19	3:31	3:44	3:54	4:05	
3:00	3:09	3:18	3:28	3:37	3:49	4:01	4:14	4:24	4:35	
3:30	3:39	3:48	3:58	4:07	4:19	4:31	4:44	4:54	5:05	
4:00	4:09	4:18	4:28	4:37	4:49	5:01	5:14	5:24	5:35	
4:30	4:39	4:48	4:58	5:07	5:19	5:31	5:44	5:54	6:05	
5:00	5:09	5:18	5:28	5:37	5:49	6:01	6:14	6:24	6:35	
5:30	5:39	5:48	5:58	6:07	6:19	6:31	6:44	6:54	7:05	
6:00	6:09	6:18	6:28	6:37	6:49	7:01	7:14	7:24	7:35	
6:30	6:39	6:48	6:58	7:07	7:19	7:31	7:44	7:54	8:05	
7:00	7:09	7:18	7:26	7:33	7:43	7:53	8:05	8:15	8:24	
7:30	7:39	7:48	7:56	8:03	8:13	8:23	8:35	8:45	8:54	
8:00	8:09	8:18	8:26	8:33	8:43	8:53	9:05	9:15	9:24	
8:30	8:39	8:48	8:56	9:03	9:13	9:23	9:35	9:45	9:54	G
9:00	9:09	9:18	9:26	9:33	9:43	9:53	10:05	10:15	10:24	G
9:30	9:39	9:48	9:56	10:03	10:13	10:23	10:35	10:45	10:54	G
10:00	10:09	10:18	10:26	10:33	10:43	10:53	11:05	11:15	11:24	G

4

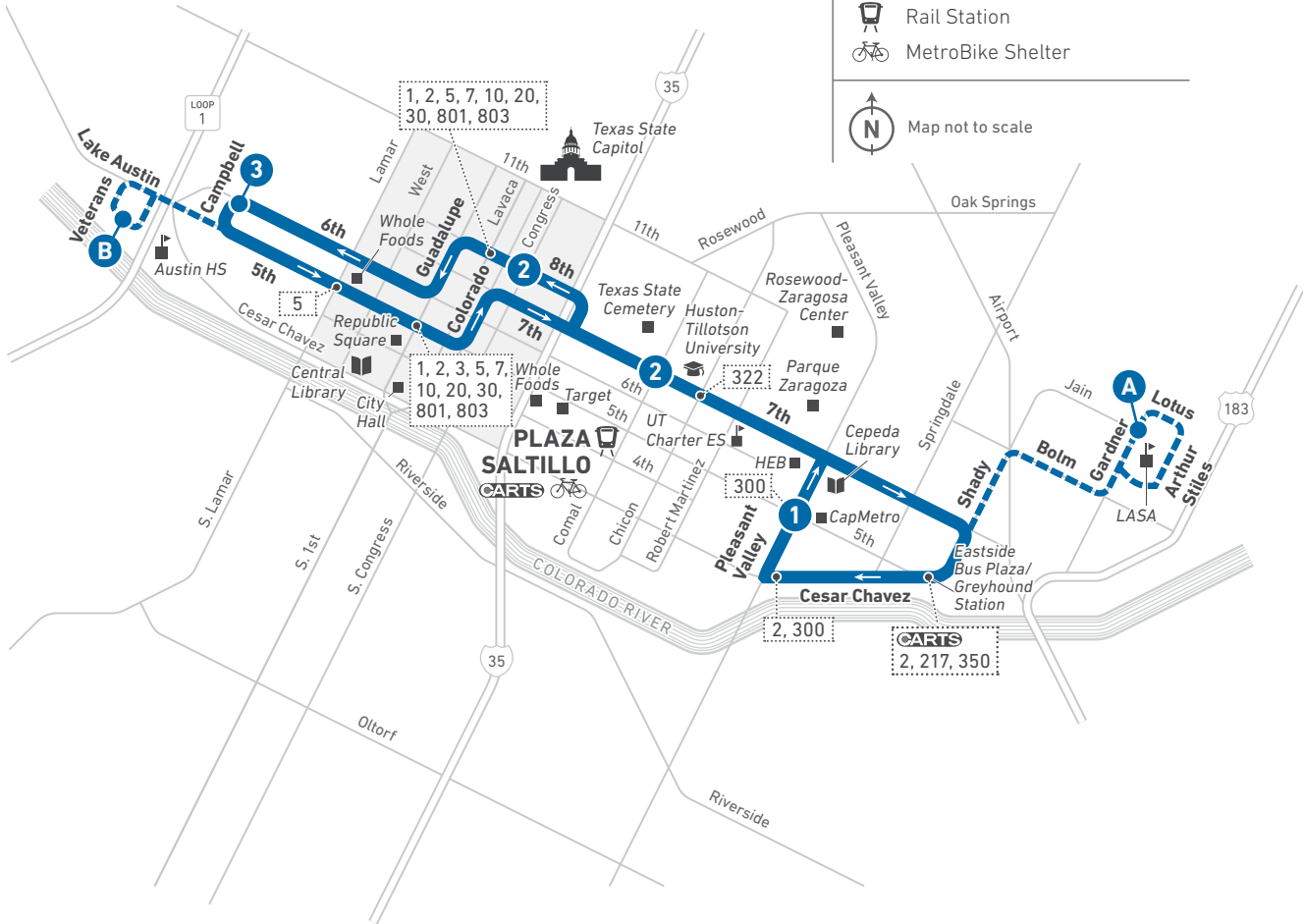
7th Street (WEEKDAY HIGH-FREQUENCY ROUTE)



LEGEND

- Route Line and Timepoint**
- 1** Buses make additional stops between the points shown.
- School Trip**
- A** Weekday limited trips only (see schedule)
- 1** Connecting Routes
- Rail Station
- MetroBike Shelter

Map not to scale



Scan the QR code to see an online version of this route map.

DESTINATIONS

- Greyhound Station
- Eastside Bus Plaza
- CapMetro
- Cepeda Library
- HEB
- Parque Zaragoza
- Rosewood-Zaragosa Center
- UT Charter Elementary School
- Huston-Tillotson University
- Texas State Cemetery
- Texas State Capitol
- Downtown Austin
- Whole Foods (Lamar and East Austin)
- Republic Square
- Central Library
- City Hall
- Target

NOTES

School trips operate at limited times on weekdays only (see schedule).

4 WEEKDAYS / WESTBOUND

4 WEEKDAYS / EASTBOUND

A	1	2	3	B	B	3	2	A	1		
Gardner at Jain	Pleasant Valley at 5th	8th at Congress	Campbell at 6th	Veterans at Atlanta	To Route/ Garage	Veterans at Atlanta	Campbell at 6th	7th at Cornal	Gardner at Jain	Pleasant Valley at 5th	To Route/ Garage
—	5:05	5:19	5:27	—	—	5:00	5:14	—	5:27	—	—
—	5:35	5:49	5:57	—	—	5:35	5:49	—	6:02	—	—
—	6:05	6:19	6:27	—	—	6:05	6:19	—	6:32	—	—
—	6:20	6:34	6:42	—	—	6:20	6:35	—	6:49	—	—
—	6:35	6:49	6:57	—	—	6:35	6:50	—	7:04	—	—
—	6:50	7:04	7:12	—	—	6:50	7:05	—	7:19	—	—
—	7:05	7:19	7:27	—	—	7:05	7:22	—	7:36	—	—
—	7:20	7:34	7:42	—	—	7:20	7:38	—	7:52	—	—
—	7:36	7:50	7:58	—	—	7:35	7:53	—	8:07	—	—
—	7:52	8:06	8:14	—	—	7:50	8:08	—	8:22	—	—
—	8:07	8:21	8:29	—	—	8:05	8:23	8:44	—	—	—
—	8:22	8:36	—	8:48	—	8:20	8:38	—	8:52	—	—
—	8:37	8:51	8:59	—	G	8:35	8:53	—	9:07	—	G
—	8:52	9:06	9:14	—	—	8:44	9:02	—	9:16	—	—
—	9:07	9:21	9:29	—	—	9:05	9:23	—	9:36	—	—
9:05	9:23	9:37	9:45	—	—	9:20	9:38	—	9:52	—	—
—	9:37	9:52	10:00	—	—	9:35	9:53	—	10:06	—	—
—	9:52	10:07	10:15	—	—	9:50	10:08	—	10:21	—	—
—	10:05	10:20	10:28	—	—	10:05	10:23	—	10:36	—	—
—	10:20	10:35	10:43	—	—	10:20	10:38	—	10:51	—	—
—	10:35	10:50	10:58	—	—	10:35	10:53	—	11:06	—	—
—	10:50	11:05	11:13	—	—	10:50	11:08	—	11:21	—	—
—	11:05	11:20	11:28	—	—	11:05	11:23	—	11:36	—	—
—	11:20	11:35	11:43	—	—	11:20	11:38	—	11:51	—	—
—	11:35	11:49	11:57	—	—	11:35	11:53	—	12:06	—	—
—	11:50	12:04	12:12	—	—	11:50	12:08	—	12:21	—	—
—	12:05	12:19	12:27	—	—	12:05	12:23	—	12:36	—	—
—	12:20	12:34	12:42	—	—	12:20	12:38	—	12:51	—	—
—	12:35	12:49	12:57	—	—	12:35	12:53	—	1:06	—	—
—	12:50	1:04	1:12	—	—	12:50	1:08	—	1:21	—	—
—	1:05	1:19	1:27	—	—	1:05	1:23	—	1:36	—	—
—	1:20	1:34	1:42	—	—	1:20	1:38	—	1:51	—	—
—	1:35	1:49	1:57	—	—	1:35	1:53	—	2:06	—	—
—	1:50	2:04	2:12	—	—	1:50	2:08	—	2:21	—	—
—	2:05	2:19	2:27	—	—	2:05	2:23	—	2:36	—	—
—	2:20	2:34	2:42	—	—	2:20	2:38	—	2:51	—	—
—	2:35	2:49	2:57	—	—	2:35	2:53	—	3:06	—	—
—	2:50	3:04	3:12	—	—	2:50	3:08	—	3:21	—	—
—	3:05	3:20	3:28	—	—	3:05	3:23	—	3:38	—	—
—	3:20	3:35	3:43	—	—	3:20	3:38	—	3:53	—	—
—	3:35	3:50	3:58	—	—	3:35	3:53	—	4:08	—	—
—	3:50	4:05	4:13	—	—	3:50	4:08	—	4:23	—	—
—	4:05	4:20	4:28	—	—	4:05	4:23	4:44	—	—	—
—	4:20	4:35	—	4:47	—	4:20	4:38	—	4:53	—	G
—	4:35	4:50	4:58	—	—	4:35	4:55	—	5:10	—	—
—	4:50	5:06	5:15	—	—	4:50	5:10	—	5:25	—	—
4:50	5:08	5:24	5:33	—	—	5:02	5:22	—	5:37	—	—
—	5:20	5:36	5:45	—	—	5:20	5:40	—	5:55	—	G
—	5:35	5:51	6:00	—	—	5:35	5:55	—	6:10	—	—
—	5:50	6:06	6:15	—	—	5:55	6:15	—	6:30	—	—
—	6:05	6:19	6:27	—	—	6:10	6:26	—	6:39	—	—
—	6:20	6:34	6:42	—	—	6:25	6:41	—	6:54	—	—
—	6:35	6:49	6:57	—	—	6:40	6:56	—	7:09	—	—
—	6:50	7:04	7:12	—	—	6:55	7:11	—	7:24	—	—
—	7:05	7:19	7:27	—	—	7:10	7:26	—	7:39	—	—
—	7:20	7:34	7:42	—	—	7:25	7:41	—	7:54	—	G
—	7:35	7:49	7:57	—	—	7:35	7:51	—	8:04	—	G
—	7:50	8:04	8:12	—	G	7:55	8:11	—	8:24	—	G
—	8:10	8:24	8:32	—	—	8:05	8:21	—	8:34	—	—
—	8:40	8:54	9:02	—	—	8:35	8:51	—	9:04	—	—
—	9:10	9:24	9:32	—	—	9:06	9:22	—	9:35	—	—
—	9:40	9:54	10:02	—	—	9:36	9:52	—	10:05	—	—
—	10:10	10:24	10:32	—	—	10:06	10:22	—	10:35	—	—
—	10:40	10:54	11:02	—	—	10:36	10:52	—	11:05	—	—
—	11:10	11:24	11:32	—	—	11:06	11:22	—	11:35	—	—
—	11:40	11:54	12:02	—	—	11:36	11:52	—	12:05	—	—
—	12:10	12:24	12:32	—	G	12:06	12:22	—	12:35	—	G

4 SATURDAYS / WESTBOUND

4 SATURDAYS / EASTBOUND

<i>Pleasant Valley at 5th</i>	<i>8th at Congress</i>	<i>Campbell at 6th</i>	<i>To Route/ Garage</i>	<i>Campbell at 6th</i>	<i>7th at Comal</i>	<i>Pleasant Valley at 5th</i>	<i>To Route/ Garage</i>
1	2	3		3	2	1	
6:04	6:17	6:25		6:00	6:13	6:27	
6:34	6:47	6:55		6:30	6:43	6:57	
7:04	7:17	7:25		7:00	7:13	7:27	
7:34	7:47	7:55		7:30	7:43	7:57	
8:04	8:17	8:25		8:00	8:13	8:27	
8:34	8:47	8:55		8:30	8:43	8:57	
9:04	9:17	9:25		9:00	9:13	9:27	
9:30	9:45	9:55		9:30	9:48	10:03	
10:00	10:15	10:25		10:00	10:18	10:33	
10:30	10:45	10:55		10:30	10:48	11:03	
11:00	11:15	11:25		11:00	11:18	11:33	
11:30	11:45	11:55		11:30	11:48	12:03	
12:00	12:15	12:25		12:00	12:18	12:33	
12:30	12:45	12:55		12:30	12:48	1:03	
1:00	1:15	1:25		1:00	1:18	1:33	
1:30	1:45	1:55		1:30	1:48	2:03	
2:00	2:15	2:25		2:00	2:18	2:33	
2:30	2:45	2:55		2:30	2:48	3:03	
3:00	3:15	3:25		3:00	3:18	3:33	
3:30	3:45	3:55		3:30	3:48	4:03	
4:00	4:15	4:25		4:00	4:18	4:33	
4:30	4:45	4:55		4:30	4:48	5:03	
5:00	5:15	5:25		5:00	5:18	5:33	
5:30	5:45	5:55		5:30	5:48	6:03	
6:00	6:14	6:23		6:00	6:15	6:28	G
6:32	6:46	6:55		6:30	6:45	6:58	
7:02	7:16	7:25		7:00	7:15	7:28	
7:32	7:46	7:55		7:30	7:45	7:58	
8:02	8:16	8:25		8:00	8:15	8:28	
8:32	8:46	8:55		8:30	8:45	8:58	
9:02	9:16	9:25		9:00	9:15	9:28	
9:32	9:46	9:55		9:30	9:45	9:58	
10:02	10:16	10:25		10:00	10:15	10:28	
10:32	10:46	10:55		10:30	10:45	10:58	
11:02	11:16	11:25		11:00	11:15	11:28	
11:32	11:46	11:55		11:30	11:45	11:58	
12:02	12:16	12:25	G	12:00	12:15	12:28	G

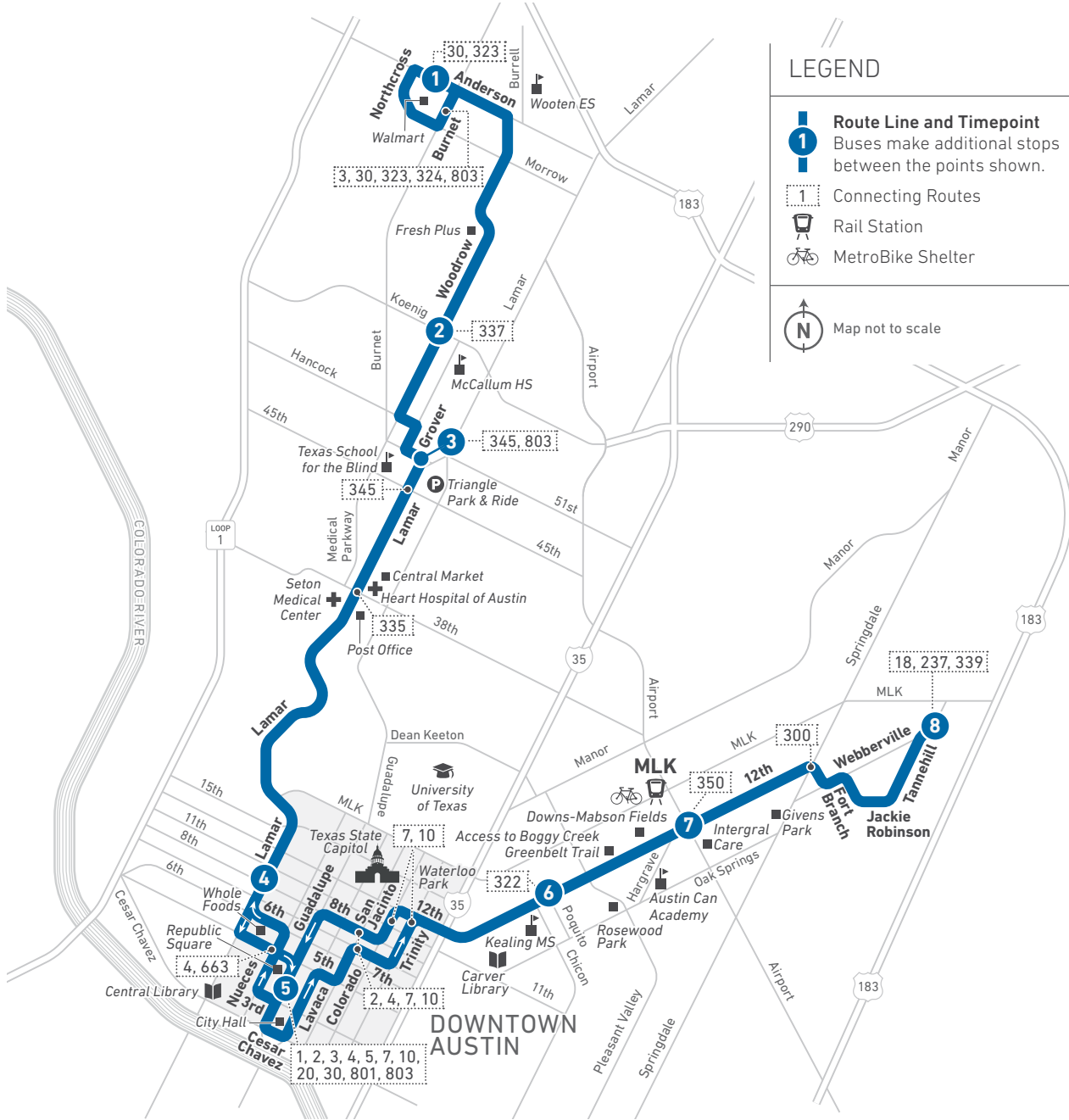
4 SUNDAYS / WESTBOUND

4 SUNDAYS / EASTBOUND

1 Pleasant Valley at 5th	2 8th at Congress	3 Campbell at 6th	To Route/ Garage	3 Campbell at 6th	2 7th at Comal	1 Pleasant Valley at 5th	To Route/ Garage
6:05	6:18	6:25		6:00	6:14	6:26	
6:35	6:48	6:55		6:30	6:44	6:56	
7:05	7:18	7:25		7:00	7:14	7:26	
7:35	7:48	7:55		7:30	7:44	7:56	
8:05	8:18	8:25		8:00	8:14	8:26	
8:35	8:48	8:55		8:30	8:44	8:56	
9:05	9:18	9:25		9:00	9:14	9:26	
9:30	9:45	9:53		9:30	9:48	10:03	
10:00	10:15	10:23		10:00	10:18	10:33	
10:30	10:45	10:53		10:30	10:48	11:03	
11:00	11:15	11:23		11:00	11:18	11:33	
11:30	11:45	11:53		11:30	11:48	12:03	
12:00	12:15	12:23		12:00	12:18	12:33	
12:30	12:45	12:53		12:30	12:48	1:03	
1:00	1:15	1:23		1:00	1:18	1:33	
1:30	1:45	1:53		1:30	1:48	2:03	
2:00	2:15	2:23		2:00	2:18	2:33	
2:30	2:45	2:53		2:30	2:48	3:03	
3:00	3:15	3:23		3:00	3:18	3:33	
3:30	3:45	3:53		3:30	3:48	4:03	
4:00	4:15	4:23		4:00	4:18	4:33	
4:30	4:45	4:53		4:30	4:48	5:03	
5:00	5:15	5:23		5:00	5:18	5:33	
5:30	5:45	5:53		5:30	5:48	6:03	
6:00	6:14	6:21		6:00	6:16	6:27	G
6:33	6:47	6:54		6:30	6:46	6:57	
7:03	7:17	7:24		7:00	7:16	7:27	
7:33	7:47	7:54		7:30	7:46	7:57	
8:03	8:17	8:24		8:00	8:16	8:27	
8:33	8:47	8:54		8:30	8:46	8:57	
9:03	9:17	9:24		9:00	9:16	9:27	
9:33	9:47	9:54		9:30	9:46	9:57	
10:03	10:17	10:24		10:00	10:16	10:27	
10:33	10:47	10:54		10:30	10:46	10:57	
11:03	11:17	11:24	G	11:00	11:16	11:27	G

5

Woodrow/East 12th



Scan the QR code to see an online version of this route map.

DESTINATIONS

- Northcross
- Walmart
- Wooten Elementary School
- Fresh Plus
- McCallum High School
- Texas School for the Blind
- Triangle Park & Ride
- Central Market

- Heart Hospital of Austin
- Seton Medical Center
- Post Office
- Whole Foods
- Downtown Austin
- Republic Square
- Central Library
- City Hall
- Texas State Capitol
- Waterloo Park

- University of Texas
- Carver Library
- Kealing Middle School
- Rosewood Park
- Access to Boggy Creek Greenbelt Trail
- Downs-Mabson Fields
- Austin Can Academy
- MLK Station
- Integral Care
- Givens Park

NOTES

- Lamar at 10th is a timepoint only going Westbound.
- Eastbound trips continue as either Route 237 Northeast Feeder or 339 Tuscany at Tannehill/Webberville.
- 12th and Chicon is a timepoint only going Eastbound. While 12th and poquito is a timepoint going Westbound

5 WEEKDAYS / EASTBOUND

5 WEEKDAYS / WESTBOUND

Northcross 1	Woodrow at Koenig 2	Sunshine Station 3	Guadalupe at 5th 5	12th Chicon 6	Airport 12th 7	Tannehill at Webberville 8	To Route/ Garage	Tannehill at Webberville 8	Airport at 12th 7	12th and Poquito 6	Guadalupe at 4th 5	Lamar at 10th 4	Sunshine Station 3	Woodrow at Koenig 2	Northcross 1	To Route/ Garage
5:00	5:10	5:18	5:34	5:50	5:55	6:06	339	4:35	4:48	4:54	5:10	5:18	5:28	5:34	5:46	
5:30	5:40	5:48	6:04	6:20	6:25	6:36	237	5:20	5:33	5:39	5:55	6:03	6:13	6:19	6:31	
6:00	6:10	6:18	6:34	6:50	6:55	7:06	339	5:50	6:03	6:09	6:25	6:33	6:43	6:49	7:01	
6:30	6:40	6:48	7:10	7:30	7:35	7:46	237	6:20	6:33	6:39	6:55	7:03	7:13	7:19	7:31	
7:00	7:10	7:18	7:40	8:00	8:05	8:16	339	6:49	7:02	7:08	7:24	7:32	7:42	7:48	8:00	
7:30	7:40	7:48	8:10	8:30	8:35	8:46	237	7:19	7:32	7:38	7:55	8:04	8:16	8:23	8:37	
8:00	8:10	8:18	8:40	9:00	9:05	9:16	339	7:49	8:02	8:08	8:25	8:34	8:46	8:53	9:07	
8:30	8:40	8:48	9:10	9:30	9:35	9:46	237	8:19	8:32	8:38	8:55	9:04	9:16	9:23	9:37	
9:00	9:10	9:18	9:40	10:00	10:05	10:16	339	8:49	9:02	9:08	9:25	9:34	9:46	9:53	10:07	
9:30	9:40	9:48	10:10	10:30	10:35	10:46	237	9:19	9:31	9:38	9:55	10:04	10:16	10:23	10:37	
10:00	10:10	10:18	10:40	11:00	11:05	11:16	339	9:49	10:01	10:08	10:25	10:34	10:46	10:53	11:07	
10:30	10:40	10:48	11:10	11:30	11:35	11:46	237	10:19	10:31	10:38	10:55	11:04	11:16	11:23	11:37	
11:00	11:10	11:18	11:40	12:00	12:05	12:16	339	10:49	11:01	11:08	11:25	11:34	11:46	11:53	12:07	
11:30	11:40	11:48	12:10	12:30	12:35	12:46	237	11:19	11:31	11:38	11:55	12:04	12:16	12:23	12:37	
12:00	12:10	12:18	12:40	1:00	1:05	1:16	339	11:49	12:01	12:08	12:25	12:34	12:46	12:53	1:07	
12:30	12:40	12:48	1:10	1:30	1:35	1:46	237	12:18	12:30	12:37	12:54	1:03	1:15	1:22	1:36	
1:00	1:10	1:18	1:40	2:00	2:05	2:16	339	12:48	1:00	1:07	1:24	1:33	1:45	1:52	2:06	
1:30	1:40	1:48	2:10	2:30	2:35	2:46	237	1:18	1:30	1:37	1:54	2:03	2:15	2:22	2:36	
2:00	2:10	2:18	2:40	3:00	3:05	3:16	339	1:48	2:00	2:07	2:24	2:33	2:45	2:52	3:06	
2:30	2:40	2:48	3:10	3:30	3:35	3:46	237	2:18	2:30	2:37	2:55	3:05	3:17	3:24	3:38	
2:55	3:05	3:13	3:35	3:55	4:00	4:11	339	2:48	3:00	3:07	3:25	3:35	3:47	3:54	4:08	
3:25	3:35	3:43	4:07	4:27	4:32	4:43	237	3:18	3:30	3:37	3:55	4:05	4:17	4:24	4:38	
3:55	4:05	4:13	4:37	4:57	5:02	5:13	339	3:48	4:00	4:07	4:25	4:35	4:47	4:54	5:08	
4:25	4:35	4:43	5:07	5:27	5:32	5:43	237	4:18	4:30	4:37	4:56	5:07	5:19	5:26	5:40	
4:55	5:05	5:13	5:37	5:57	6:02	6:13	339	4:48	5:00	5:07	5:26	5:37	5:49	5:56	6:10	
5:25	5:35	5:43	6:07	6:27	6:32	6:43	237	5:18	5:30	5:37	5:56	6:07	6:19	6:26	6:40	
6:00	6:10	6:18	6:39	6:59	7:04	7:15	339	5:48	6:00	6:07	6:26	6:37	6:49	6:56	7:10	
6:30	6:40	6:48	7:09	7:29	7:34	7:45	237	6:18	6:30	6:37	6:56	7:07	7:19	7:26	7:40	
7:00	7:10	7:18	7:39	7:59	8:04	8:15	339	6:48	7:00	7:06	7:25	7:35	7:45	7:52	8:06	
7:30	7:40	7:48	8:09	8:29	8:34	8:45	237	7:23	7:35	7:41	8:00	8:10	8:20	8:27	8:41	
8:00	8:09	8:17	8:34	8:51	8:56	9:07	339	7:53	8:05	8:11	8:30	8:40	8:50	8:57	9:11	
8:30	8:39	8:47	9:04	9:21	9:26	9:37	237	8:23	8:34	8:39	8:55	9:03	9:13	9:20	9:32	
9:00	9:09	9:17	9:34	9:51	9:56	10:07	G	8:53	9:04	9:09	9:25	9:33	9:43	9:50	10:02	
9:30	9:39	9:47	10:04	10:21	10:26	10:37	G	9:23	9:34	9:39	9:55	10:03	10:13	10:20	10:32	
10:00	10:09	10:17	10:34	10:51	10:56	11:07	G	9:53	10:04	10:09	10:25	10:33	10:43	10:50	11:02	G
10:30	10:39	10:47	11:04	11:21	11:26	11:37	G	10:23	10:34	10:39	10:55	11:03	11:13	11:20	11:32	G
11:00	11:09	11:17	11:34	11:51	11:56	12:07	G									

5 SATURDAYS/EASTBOUND

5 SATURDAYS/WESTBOUND

1	2	3	5	6	7	8	To Route/ Garage	8	7	6	5	5	4	3	2	1	To Route/ Garage
Northcross	Woodrow at Koenig	Sunshine Station	Guadalupe at 5th	12th Chitcon	Airport at 12th	Tannehill at Webberville		Tannehill at Webberville	Airport at 12th	12th and Poquito	8th and San Jacinto	Guadalupe at 4th	Lamar at 10th	Sunshine Station	Woodrow at Koenig	Northcross	
5:52	6:03	6:11	6:25	6:36	6:40	6:50	339	5:52	6:03	6:09	6:22	6:25	6:33	6:45	6:52	7:03	
6:22	6:33	6:41	6:55	7:06	7:10	7:20	237	6:22	6:33	6:39	6:52	6:55	7:03	7:15	7:22	7:33	
6:52	7:03	7:11	7:25	7:36	7:40	7:50	339	6:52	7:03	7:09	7:22	7:25	7:33	7:45	7:52	8:03	
7:22	7:33	7:41	7:55	8:06	8:10	8:20	237	7:22	7:33	7:39	7:52	7:55	8:03	8:15	8:22	8:33	
7:49	8:00	8:08	8:22	8:33	8:37	8:47	339	7:52	8:03	8:09	8:22	8:25	8:33	8:45	8:52	9:03	
8:15	8:27	8:36	8:50	9:01	9:05	9:15	237	8:22	8:33	8:39	8:52	8:55	9:03	9:15	9:22	9:33	
8:45	8:57	9:06	9:20	9:31	9:35	9:45	339	8:52	9:03	9:09	9:22	9:25	9:33	9:45	9:52	10:03	
9:15	9:27	9:36	9:50	10:01	10:05	10:15	237	9:20	9:31	9:37	9:50	9:53	10:03	10:15	10:22	10:33	
9:45	9:57	10:06	10:20	10:31	10:35	10:45	339	9:50	10:01	10:07	10:20	10:23	10:33	10:45	10:52	11:03	
10:15	10:27	10:36	10:50	11:01	11:05	11:15	237	10:20	10:31	10:37	10:50	10:53	11:03	11:15	11:22	11:33	
10:45	10:57	11:06	11:20	11:31	11:35	11:45	339	10:50	11:01	11:07	11:20	11:23	11:33	11:45	11:52	12:03	
11:15	11:27	11:36	11:50	12:01	12:05	12:15	237	11:20	11:31	11:37	11:50	11:53	12:03	12:15	12:22	12:33	
11:45	11:57	12:06	12:20	12:31	12:35	12:45	339	11:50	12:01	12:07	12:20	12:23	12:33	12:45	12:52	13:03	
12:15	12:27	12:36	12:50	1:01	1:05	1:15	237	12:21	12:32	12:38	12:51	12:54	1:04	1:16	1:23	1:33	
12:45	12:57	1:06	1:20	1:31	1:35	1:45	339	12:51	1:02	1:08	1:21	1:24	1:34	1:46	1:53	2:03	
1:15	1:27	1:36	1:50	2:01	2:05	2:15	237	1:21	1:32	1:37	1:50	1:53	2:03	2:15	2:22	2:33	
1:45	1:57	2:06	2:20	2:31	2:35	2:45	339	1:51	2:02	2:07	2:20	2:23	2:33	2:45	2:52	3:03	
2:15	2:27	2:36	2:50	3:01	3:05	3:15	237	2:21	2:32	2:37	2:50	2:53	3:03	3:15	3:22	3:33	
2:45	2:57	3:06	3:20	3:31	3:35	3:45	339	2:51	3:02	3:07	3:20	3:23	3:33	3:45	3:52	4:03	
3:15	3:27	3:36	3:50	4:01	4:05	4:15	237	3:21	3:32	3:37	3:50	3:53	4:03	4:15	4:22	4:33	
3:45	3:57	4:06	4:20	4:31	4:35	4:45	339	3:51	4:02	4:07	4:20	4:23	4:33	4:45	4:52	5:03	
4:15	4:27	4:36	4:50	5:01	5:05	5:15	237	4:21	4:32	4:37	4:50	4:53	5:03	5:15	5:22	5:33	
4:45	4:57	5:06	5:20	5:31	5:35	5:45	339	4:51	5:02	5:07	5:20	5:23	5:33	5:45	5:52	6:03	
5:13	5:25	5:34	5:48	5:59	6:03	6:13	237	5:21	5:32	5:37	5:50	5:53	6:03	6:15	6:22	6:33	
5:45	5:57	6:06	6:20	6:31	6:35	6:45	339	5:51	6:02	6:07	6:20	6:23	6:33	6:45	6:52	7:03	
6:15	6:27	6:36	6:50	7:01	7:05	7:15	237	6:19	6:30	6:35	6:48	6:51	7:01	7:13	7:20	7:31	G
6:45	6:57	7:06	7:20	7:31	7:35	7:45	339	6:49	6:59	7:04	7:17	7:20	7:30	7:41	7:48	7:59	
7:15	7:27	7:36	7:50	8:01	8:05	8:15	237	7:19	7:29	7:34	7:47	7:50	8:00	8:11	8:18	8:29	
7:45	7:57	8:06	8:20	8:31	8:35	8:45	G	7:49	7:59	8:04	8:17	8:20	8:30	8:41	8:48	8:59	
8:16	8:28	8:37	8:50	9:01	9:05	9:15	G	8:19	8:29	8:34	8:47	8:50	9:00	9:11	9:18	9:29	
8:51	9:02	9:10	9:24	9:35	9:39	9:49	G	8:49	8:59	9:04	9:17	9:20	9:30	9:41	9:48	9:59	
9:21	9:32	9:40	9:54	10:05	10:09	10:19	G	9:19	9:29	9:34	9:47	9:50	10:00	10:11	10:18	10:29	G
9:51	10:02	10:10	10:24	10:35	10:39	10:49	G	9:49	9:59	10:04	10:17	10:20	10:30	10:41	10:48	10:59	G
10:21	10:32	10:40	10:54	11:05	11:09	11:19	G	10:29	10:39	10:44	10:57	11:00	11:10	11:21	11:28	11:39	G

5 SUNDAYS/EASTBOUND

5 SUNDAYS/WESTBOUND

Northcross 1	Woodrow at Koenig 2	Sunshine Station 3	Guadalupe at 5th 5	12 at Chicon 6	Airport at 12th 7	Tannehill at Webberville 8	To Route/ Garage	Tannehill at Webberville 8	Airport at 12th 7	12th and Poquito 6	8th at San Jacinto 5	Guadalupe at 4th 5	Lamar at 10th 4	Sunshine Station 3	Woodrow at Koenig 2	Northcross 1	To Route/ Garage
6:03	6:13	6:21	6:35	6:46	6:50	7:00	339	5:47	5:59	6:05	6:17	6:20	6:28	6:40	6:47	6:58	
6:33	6:43	6:51	7:05	7:16	7:20	7:30	237	6:17	6:29	6:35	6:47	6:50	6:58	7:10	7:17	7:28	
7:03	7:13	7:21	7:35	7:46	7:50	8:00	339	6:47	6:59	7:05	7:17	7:20	7:28	7:40	7:47	7:58	
7:29	7:39	7:47	8:01	8:12	8:16	8:26	237	7:17	7:29	7:35	7:47	7:50	7:58	8:10	8:17	8:28	
7:52	8:03	8:12	8:31	8:44	8:49	9:00	339	8:17	8:29	8:35	8:47	8:50	8:58	9:10	9:17	9:28	
8:26	8:37	8:46	9:05	9:18	9:23	9:34	237	8:47	8:59	9:05	9:17	9:20	9:28	9:40	9:47	9:58	
8:56	9:07	9:16	9:35	9:48	9:53	10:04	339	9:17	9:30	9:35	9:47	9:50	9:59	10:13	10:21	10:34	
9:26	9:37	9:46	10:05	10:18	10:23	10:34	237	9:47	10:00	10:05	10:17	10:20	10:29	10:43	10:51	11:04	
9:56	10:07	10:16	10:35	10:48	10:53	11:04	339	10:17	10:30	10:35	10:47	10:50	10:59	11:13	11:21	11:34	
10:26	10:37	10:46	11:05	11:18	11:23	11:34	237	10:47	11:00	11:05	11:17	11:20	11:29	11:43	11:51	12:04	
10:56	11:07	11:16	11:35	11:48	11:53	12:04	339	11:17	11:30	11:35	11:47	11:50	11:59	12:13	12:21	12:34	
11:26	11:37	11:46	12:05	12:18	12:23	12:34	237	11:47	12:00	12:05	12:17	12:20	12:29	12:43	12:51	1:04	
11:56	12:07	12:16	12:35	12:48	12:53	1:04	339	12:17	12:30	12:35	12:47	12:50	12:59	1:13	1:21	1:34	
12:26	12:37	12:46	1:05	1:18	1:23	1:34	237	12:47	1:00	1:05	1:17	1:20	1:29	1:43	1:51	2:04	
12:56	1:07	1:16	1:35	1:48	1:53	2:04	339	1:18	1:31	1:36	1:48	1:51	2:00	2:14	2:22	2:35	
1:26	1:37	1:46	2:05	2:18	2:23	2:34	237	1:48	2:01	2:06	2:18	2:21	2:30	2:44	2:52	3:05	
1:56	2:07	2:16	2:35	2:48	2:53	3:04	339	2:18	2:31	2:36	2:48	2:51	3:00	3:14	3:22	3:35	
2:26	2:37	2:46	3:05	3:18	3:23	3:34	237	2:48	3:01	3:06	3:18	3:21	3:30	3:44	3:52	4:05	
2:56	3:07	3:16	3:35	3:48	3:53	4:04	339	3:18	3:31	3:36	3:48	3:51	4:00	4:14	4:22	4:35	
3:26	3:37	3:46	4:05	4:18	4:23	4:34	237	3:48	4:01	4:06	4:18	4:21	4:30	4:44	4:52	5:05	
3:56	4:07	4:16	4:35	4:48	4:53	5:04	339	4:18	4:31	4:36	4:48	4:51	5:00	5:14	5:22	5:35	
4:26	4:37	4:46	5:05	5:18	5:23	5:34	237	4:48	5:01	5:06	5:18	5:21	5:30	5:44	5:52	6:05	
4:56	5:07	5:16	5:35	5:48	5:53	6:04	339	5:18	5:31	5:36	5:48	5:51	6:00	6:14	6:22	6:35	
5:26	5:37	5:46	6:05	6:18	6:23	6:34	237	5:48	6:01	6:06	6:18	6:21	6:30	6:44	6:52	7:05	
6:01	6:11	6:19	6:35	6:46	6:50	7:00	339	6:20	6:33	6:38	6:50	6:53	7:02	7:16	7:24	7:37	
6:31	6:41	6:49	7:05	7:16	7:20	7:30	237	6:50	7:03	7:08	7:20	7:23	7:32	7:46	7:54	8:07	
7:01	7:11	7:19	7:35	7:46	7:50	8:00	339	7:20	7:31	7:36	7:47	7:50	7:58	8:11	8:17	8:28	
7:31	7:41	7:49	8:05	8:16	8:20	8:30	G	7:50	8:01	8:06	8:17	8:20	8:28	8:41	8:47	8:58	
8:01	8:11	8:19	8:35	8:46	8:50	9:00	G	8:20	8:31	8:36	8:47	8:50	8:58	9:11	9:17	9:28	G
8:31	8:41	8:49	9:05	9:16	9:20	9:30	G	8:50	9:01	9:06	9:17	9:20	9:28	9:41	9:47	9:58	G
9:01	9:11	9:19	9:35	9:46	9:50	10:00	G	9:20	9:31	9:36	9:47	9:50	9:58	10:11	10:17	10:28	G
9:31	9:41	9:49	10:05	10:16	10:20	10:30	G	9:50	10:01	10:06	10:17	10:20	10:28	10:41	10:47	10:58	G

7

Duval/Dove Springs (HIGH-FREQUENCY ROUTE)



LEGEND

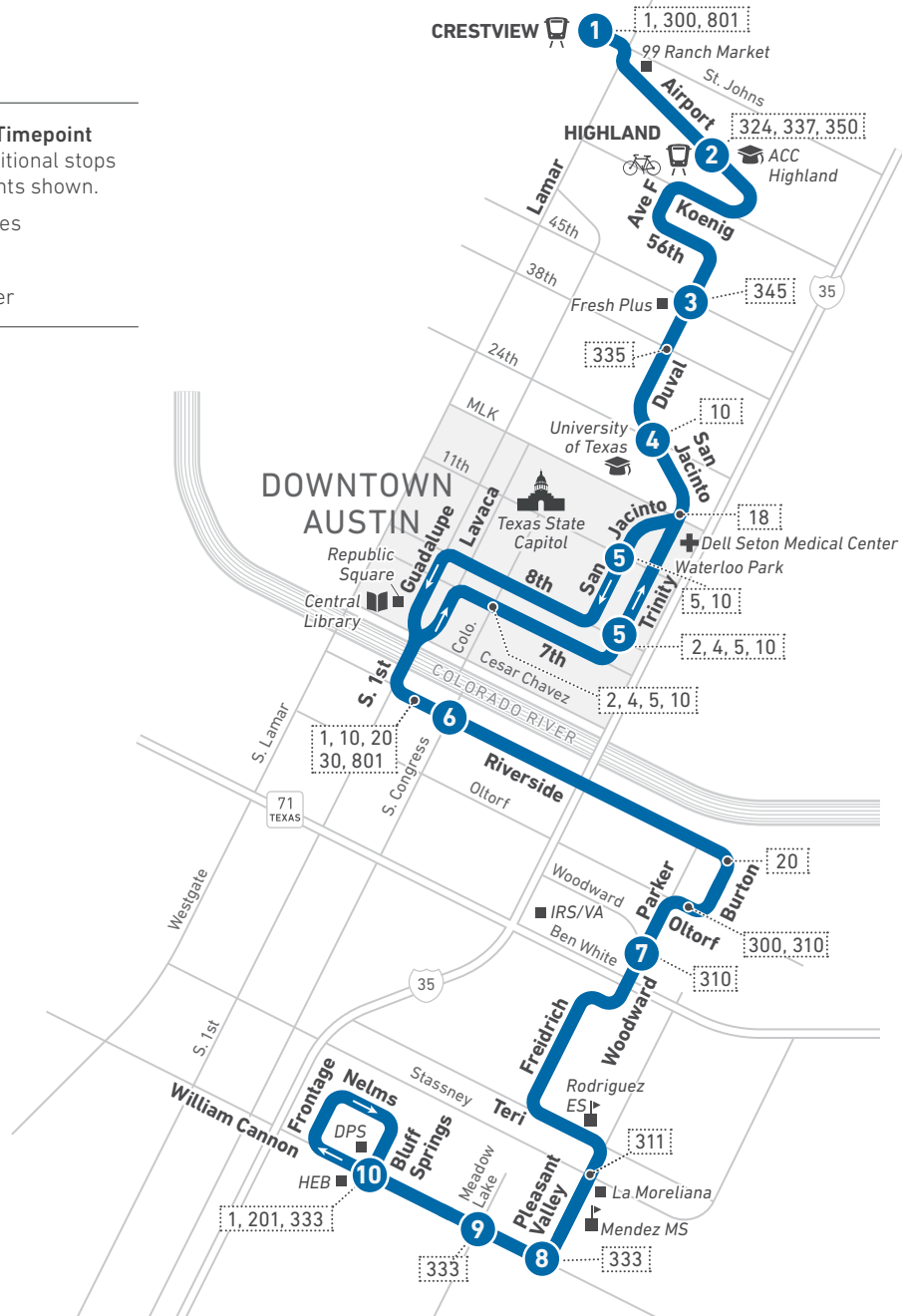
Route Line and Timepoint
1 Buses make additional stops between the points shown.

1 Connecting Routes

Rail Station

MetroBike Shelter

Map not to scale



Scan the QR code to see an online version of this route map.

DESTINATIONS

- Crestview Station
- 99 Ranch Market
- ACC Highland
- Fresh Plus
- University of Texas
- Waterloo Park
- Dell Seton Medical Center
- Texas State Capitol
- Downtown Austin

- Republic Square
- Central Library
- IRS/VA
- Rodriguez Elementary School
- La Moreliana Market
- Mendez Middle School
- HEB
- Texas DPS

NOTES

- William Cannon at Meadow Lake is a timepoint only going Northbound. William Cannon at Pleasant Valley is a timepoint only going Southbound.
- Certain trips have an extended layover at ACC Highland after leaving Crestview Station. These trips are outlined in the schedule with a **dashed box**.

7 WEEKDAYS/SOUTHBOUND

7 WEEKDAYS/NORTHBOUND

1	2	3	4	5	6	7	8	10	To Route/ Garage	10	9	7	6	5	4	3	2	1	To Route/ Garage
Crestview Station	ACC Highland	Duval at 45th	San Jacinto at 24th	San Jacinto at 11th	Riverside at S. Congress	Parker at Woodward	William Cannon at Pleasant Valley	William Cannon at Bluff Springs		William Cannon at Bluff Springs	William Cannon at Meadow Lake	Parker at Mabel Davis	Riverside at S. Congress	Trinity at 8th	San Jacinto at 24th	Duval at 45th	ACC Highland	Crestview Station	
7:18	--	7:32	7:39	7:45	7:58	8:12	8:28	8:35		7:10	7:15	7:31	7:47	7:55	8:05	8:14	8:24	8:28	
7:33	--	7:47	7:54	8:00	8:13	8:27	8:43	8:50		7:30	7:35	7:51	8:07	8:15	8:25	8:34	8:44	8:48	
7:53	--	8:07	8:14	8:20	8:33	8:47	9:03	9:10	G	7:50	7:55	8:11	8:27	8:35	8:45	8:54	9:04	9:08	G
8:13	--	8:27	8:34	8:40	8:53	9:07	9:23	9:30		8:10	8:15	8:31	8:47	8:55	9:05	9:14	9:24	9:28	
8:33	--	8:47	8:54	9:00	9:13	9:27	9:43	9:50		8:30	8:35	8:51	9:07	9:15	9:25	9:34	9:44	9:48	
8:53	--	9:07	9:14	9:20	9:33	9:47	10:03	10:10		8:51	8:56	9:12	9:27	9:35	9:45	9:54	10:04	10:08	
9:34	--	9:47	9:54	10:00	10:13	10:27	10:43	10:50		9:12	9:17	9:33	9:47	9:55	10:05	10:14	10:24	10:28	G
10:04	--	10:17	10:24	10:30	10:43	10:57	11:13	11:20		9:41	9:46	10:02	10:17	10:25	10:35	10:44	10:54	10:58	
--	10:38	10:47	10:54	11:00	11:12	11:26	11:42	11:49	G	10:11	10:16	10:32	10:47	10:55	11:05	11:14	11:24	11:28	
--	11:08	11:17	11:24	11:30	11:42	11:56	12:12	12:19	G	10:42	10:47	11:03	11:17	11:25	11:35	11:44	11:54	11:58	
--	11:38	11:47	11:54	12:00	12:12	12:26	12:42	12:49	G	11:12	11:17	11:33	11:47	11:55	12:05	12:14	12:24	12:28	G
										11:42	11:47	12:03	12:17	12:25	12:35	12:44	12:54	12:58	G

10

South 1st/Red River (HIGH-FREQUENCY ROUTE)



LOCAL



Scan the QR code to see an online version of this route map.

DESTINATIONS

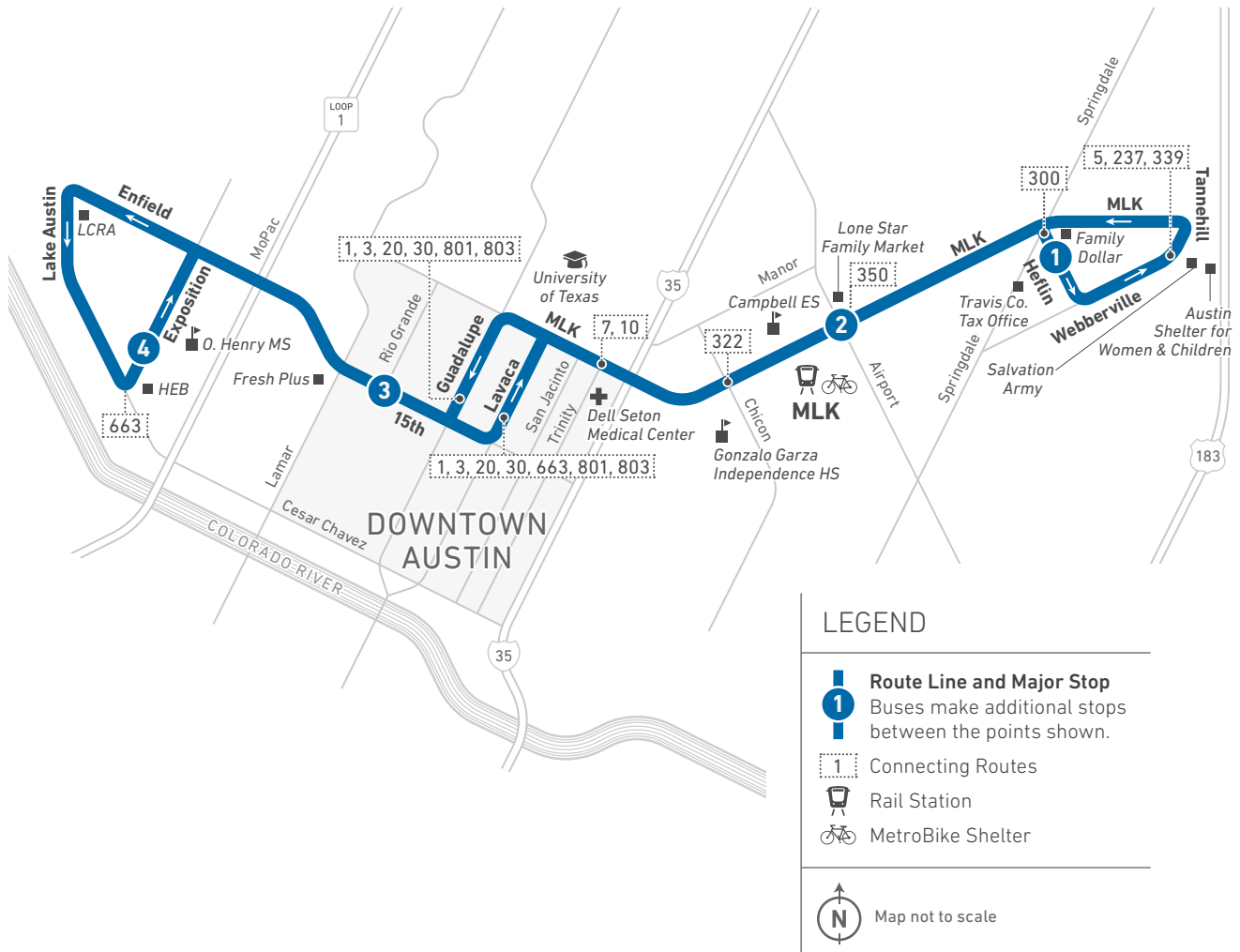
- Norwood Transit Center
- Walmart (Norwood, Southpark Meadows)
- KIPP Austin Collegiate
- Northeast High School
- Harris Elementary School
- AISD Performing Arts Center
- HEB (Mueller, Hancock)
- Dell Children's Hospital
- Thinkery
- St. David's Medical Center
- Sprouts
- University of Texas
- Waterloo Park
- Dell Seton Medical Center
- Texas State Capitol
- Downtown Austin
- Republic Square
- City Hall
- Downtown Station
- Long Center
- Palmer Events Center
- Texas School for the Deaf
- South Austin WIC Clinic
- Dawson Elementary School
- Poco Loco
- La Buena Supermercado
- Bedichek Middle School
- Southpark Meadows

18

MLK



LOCAL



LEGEND

- Route Line and Major Stop**
- Buses make additional stops between the points shown.
- Connecting Routes
- Rail Station
- MetroBike Shelter

Map not to scale



Scan the QR code to see an online version of this route map.

DESTINATIONS

- Travis County Tax Office
- Salvation Army
- Austin Shelter for Women & Children
- Family Dollar
- Lone Star Family Market
- MLK Station
- Campbell Elementary School
- Gonzalo Garza Independence High School
- Dell Seton Medical Center
- University of Texas
- Downtown Austin
- Fresh Plus Grocery
- LCRA
- HEB
- O. Henry Middle School

18 WEEKDAYS / WESTBOUND

18 WEEKDAYS / EASTBOUND

1 Heftin at Springdale	2 MLK at Airport	3 15th at Rio Grande	4 Exposition at 10th	To Route/Garage	4 Exposition at 10th	3 15th at Rio Grande	2 MLK at Airport	1 Heftin at Springdale	To Route/Garage
4:54	5:06	5:19	5:30		5:35	5:44	5:56	6:01	
5:24	5:36	5:49	6:00		6:05	6:14	6:26	6:31	
5:52	6:05	6:19	6:30		6:35	6:44	6:59	7:05	
6:22	6:35	6:49	7:00		7:05	7:14	7:29	7:35	
6:52	7:05	7:19	7:30		7:35	7:44	7:59	8:05	
7:22	7:35	7:49	8:00		8:05	8:14	8:29	8:35	
7:52	8:05	8:19	8:30		8:35	8:44	8:59	9:05	G
8:22	8:35	8:49	9:00		9:05	9:14	9:29	9:35	
8:53	9:06	9:19	9:30		9:35	9:44	9:59	10:05	
9:23	9:36	9:49	10:00		10:05	10:14	10:29	10:35	
9:53	10:06	10:19	10:30		10:35	10:43	10:59	11:04	
10:23	10:36	10:49	11:00		11:05	11:13	11:29	11:34	
10:53	11:06	11:19	11:30		11:35	11:43	11:59	12:04	
11:23	11:36	11:49	12:00		12:05	12:13	12:29	12:34	
11:53	12:06	12:19	12:30		12:35	12:43	12:59	1:04	
12:23	12:36	12:49	1:00		1:05	1:13	1:29	1:34	
12:53	1:06	1:19	1:30		1:35	1:43	1:59	2:04	
1:23	1:36	1:49	2:00		2:05	2:13	2:29	2:34	
1:53	2:06	2:19	2:30		2:35	2:43	2:59	3:04	
2:23	2:36	2:49	3:00		3:05	3:13	3:29	3:34	
2:49	3:01	3:16	3:30		3:35	3:44	4:02	4:07	
3:20	3:33	3:46	4:00		4:05	4:14	4:34	4:39	
3:50	4:03	4:16	4:30		4:35	4:44	5:04	5:09	
4:20	4:33	4:46	5:00		5:05	5:14	5:34	5:39	
4:50	5:03	5:16	5:30		5:35	5:44	6:01	6:06	G
5:20	5:33	5:46	6:00		6:05	6:14	6:31	6:36	
5:55	6:06	6:19	6:30		6:35	6:44	7:01	7:06	
6:25	6:36	6:49	7:00		7:05	7:14	7:31	7:36	
6:55	7:06	7:19	7:30		7:35	7:42	7:56	8:01	
7:25	7:36	7:49	8:00		8:05	8:12	8:26	8:31	
7:55	8:06	8:19	8:30		8:35	8:42	8:56	9:01	
8:25	8:36	8:49	9:00		9:05	9:12	9:26	9:31	
8:55	9:06	9:19	9:30		9:35	9:42	9:56	10:01	
9:25	9:36	9:49	10:00		10:05	10:12	10:26	10:31	
9:55	10:06	10:19	10:30		10:35	10:42	10:56	11:01	G
10:25	10:36	10:49	11:00		11:05	11:12	11:26	11:31	G
10:55	11:06	11:19	11:30		11:35	11:42	11:56	12:01	G

18 SATURDAYS / WESTBOUND

18 SATURDAYS / EASTBOUND

1 Heflin at Springdale	2 MLK at Airport	3 15th at Rio Grande	4 Exposition at 10th	To Route/Garage	4 Exposition at 10th	3 15th at Rio Grande	2 MLK at Airport	1 Heflin at Springdale	To Route/Garage
5:57	6:08	6:20	6:30		6:35	6:42	6:53	6:58	
6:27	6:38	6:50	7:00		7:05	7:12	7:23	7:28	
6:57	7:08	7:20	7:30		7:35	7:42	7:53	7:58	
7:27	7:38	7:50	8:00		8:05	8:12	8:23	8:28	
7:57	8:08	8:20	8:30		8:35	8:42	8:53	8:58	
8:23	8:35	8:49	9:00		9:05	9:12	9:26	9:32	
8:53	9:05	9:19	9:30		9:35	9:42	9:56	10:02	
9:23	9:35	9:49	10:00		10:05	10:12	10:26	10:32	
9:53	10:05	10:19	10:30		10:35	10:42	10:56	11:02	
10:23	10:35	10:49	11:00		11:05	11:12	11:26	11:32	
10:53	11:05	11:19	11:30		11:35	11:42	11:56	12:02	
11:23	11:35	11:49	12:00		12:05	12:12	12:26	12:32	
11:53	12:05	12:19	12:30		12:35	12:42	12:56	1:02	
12:23	12:35	12:49	1:00		1:05	1:12	1:26	1:32	
12:53	1:05	1:19	1:30		1:35	1:42	1:56	2:02	
1:23	1:35	1:49	2:00		2:05	2:12	2:26	2:32	
1:53	2:05	2:19	2:30		2:35	2:42	2:56	3:02	
2:23	2:35	2:49	3:00		3:05	3:12	3:26	3:32	
2:53	3:05	3:19	3:30		3:35	3:42	3:56	4:02	
3:23	3:35	3:49	4:00		4:05	4:12	4:26	4:32	
3:53	4:05	4:19	4:30		4:35	4:42	4:56	5:02	
4:23	4:35	4:49	5:00		5:05	5:12	5:26	5:32	
4:53	5:05	5:19	5:30		5:35	5:42	5:56	6:02	
5:23	5:35	5:49	6:00		6:05	6:12	6:26	6:32	
5:56	6:07	6:19	6:30		6:35	6:42	6:54	6:59	
6:26	6:37	6:49	7:00		7:05	7:12	7:24	7:29	
6:56	7:07	7:19	7:30		7:35	7:42	7:54	7:59	
7:26	7:37	7:49	8:00		8:05	8:12	8:24	8:29	
7:56	8:07	8:19	8:30		8:35	8:42	8:54	8:59	
8:26	8:37	8:49	9:00		9:05	9:12	9:24	9:29	
8:56	9:07	9:19	9:30		9:35	9:42	9:54	9:59	
9:26	9:37	9:49	10:00		10:05	10:12	10:24	10:29	
9:56	10:07	10:19	10:30		10:35	10:42	10:54	10:59	G
10:26	10:37	10:49	11:00		11:05	11:12	11:24	11:29	G
10:56	11:07	11:19	11:30		11:35	11:42	11:54	11:59	G

18 SUNDAYS / WESTBOUND

18 SUNDAYS / EASTBOUND

1 Heflin at Springdale	2 MLK at Airport	3 15th at Rio Grande	4 Exposition at 10th	To Route/Garage	4 Exposition at 10th	3 15th at Rio Grande	2 MLK at Airport	1 Heflin at Springdale	To Route/Garage
5:56	6:08	6:20	6:30		6:35	6:42	6:54	6:59	
6:26	6:38	6:50	7:00		7:05	7:12	7:24	7:29	
6:56	7:08	7:20	7:30		7:35	7:42	7:54	7:59	
7:26	7:38	7:50	8:00		8:05	8:12	8:24	8:29	
7:56	8:08	8:20	8:30		8:35	8:42	8:54	8:59	
8:24	8:36	8:49	9:00		9:05	9:12	9:26	9:32	
8:54	9:06	9:19	9:30		9:35	9:42	9:56	10:02	
9:24	9:36	9:49	10:00		10:05	10:12	10:26	10:32	
9:54	10:06	10:19	10:30		10:35	10:42	10:56	11:02	
10:24	10:36	10:49	11:00		11:05	11:12	11:26	11:32	
10:54	11:06	11:19	11:30		11:35	11:42	11:56	12:02	
11:24	11:36	11:49	12:00		12:05	12:12	12:26	12:32	
11:54	12:06	12:19	12:30		12:35	12:42	12:56	1:02	
12:24	12:36	12:49	1:00		1:05	1:12	1:26	1:32	
12:54	1:06	1:19	1:30		1:35	1:42	1:56	2:02	
1:24	1:36	1:49	2:00		2:05	2:12	2:26	2:32	
1:54	2:06	2:19	2:30		2:35	2:42	2:56	3:02	
2:24	2:36	2:49	3:00		3:05	3:12	3:26	3:32	
2:54	3:06	3:19	3:30		3:35	3:42	3:56	4:02	
3:24	3:36	3:49	4:00		4:05	4:12	4:26	4:32	
3:54	4:06	4:19	4:30		4:35	4:42	4:56	5:02	
4:24	4:36	4:49	5:00		5:05	5:12	5:26	5:32	
4:54	5:06	5:19	5:30		5:35	5:42	5:56	6:02	
5:28	5:39	5:50	6:00		6:05	6:12	6:24	6:28	
5:58	6:09	6:20	6:30		6:35	6:42	6:54	6:58	
6:28	6:39	6:50	7:00		7:05	7:12	7:24	7:28	
6:58	7:09	7:20	7:30		7:35	7:42	7:54	7:58	
7:28	7:39	7:50	8:00		8:05	8:12	8:24	8:28	
7:58	8:09	8:20	8:30		8:35	8:42	8:54	8:58	
8:28	8:39	8:50	9:00		9:05	9:12	9:24	9:28	
8:58	9:09	9:20	9:30		9:35	9:42	9:54	9:58	G
9:28	9:39	9:50	10:00		10:05	10:12	10:24	10:28	G
9:58	10:09	10:20	10:30		10:35	10:42	10:54	10:58	G

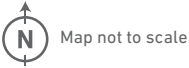
20

Manor Road/Riverside (HIGH-FREQUENCY ROUTE)



LEGEND

- Route Line and Timepoint**
- 1** Buses make additional stops between the points shown.
- 1** Connecting Routes



Scan the QR code to see an online version of this route map.

DESTINATIONS

- LBJ High School
- Delco Center
- Winn Elementary School
- HEB (Ed Bluestein, Riverside)
- Austin Achieve Public Schools
- University of Texas
- Texas State Capitol
- Republic Square
- City Hall
- Downtown Austin
- Integral Care Riverside Clinic
- JD's Supermarket
- Dollar General
- IDEA Montopolis
- Austin-Bergstrom International Airport

NOTES

Capital Station (at Guadalupe and 12th) is a timepoint only going Southbound.

20 WEEKDAYS / NORTHBOUND

20 WEEKDAYS / SOUTHBOUND

6 ABIA Airport	5 Riverside at Grove	4 Riverside at Congress	2 Manor at Airport	1 Manor at Susquehanna	To Route/ Garage	1 Manor at Susquehanna	2 Manor at Airport	3 Capitol Station	4 Riverside at Congress	5 Riverside at Grove	6 ABIA Airport	To Route/ Garage
5:00	5:13	5:26	5:52	6:15		4:43	4:58	5:14	5:23	5:35	5:47	
5:25	5:38	5:51	6:17	6:40		5:07	5:22	5:40	5:51	6:05	6:17	
5:40	5:53	6:06	6:32	6:55		5:37	5:52	6:10	6:21	6:35	6:47	
5:55	6:08	6:21	6:47	7:10		5:52	6:07	6:25	6:36	6:50	7:02	
6:10	6:23	6:36	7:02	7:25		6:07	6:22	6:40	6:51	7:05	7:17	
6:25	6:38	6:53	7:20	7:46		6:22	6:37	6:55	7:06	7:20	7:32	
6:40	6:53	7:08	7:35	8:01		6:37	6:52	7:10	7:21	7:35	7:47	
6:55	7:08	7:23	7:50	8:16		6:52	7:07	7:25	7:36	7:50	8:02	
7:10	7:23	7:38	8:05	8:31		7:07	7:22	7:40	7:51	8:05	8:17	
7:25	7:38	7:55	8:23	8:49		7:22	7:37	7:55	8:06	8:20	8:32	
7:40	7:53	8:10	8:38	9:04		7:37	7:52	8:10	8:21	8:35	8:47	
7:55	8:08	8:25	8:53	9:19		7:52	8:08	8:26	8:36	8:50	9:02	
8:10	8:23	8:40	9:08	9:34		8:07	8:23	8:41	8:51	9:05	9:17	
8:25	8:38	8:55	9:23	9:49		8:22	8:38	8:56	9:06	9:20	9:32	
8:40	8:53	9:08	9:36	10:01		8:37	8:53	9:11	9:21	9:35	9:47	
8:55	9:08	9:23	9:51	10:16		8:52	9:08	9:26	9:36	9:50	10:02	
9:10	9:23	9:38	10:06	10:31		9:07	9:23	9:41	9:51	10:05	10:17	
9:25	9:38	9:53	10:21	10:46		9:22	9:38	9:56	10:06	10:20	10:32	
9:40	9:51	10:06	10:35	11:00	G	9:37	9:53	10:11	10:21	10:35	10:47	
9:55	10:06	10:21	10:50	11:15		9:52	10:08	10:26	10:36	10:50	11:02	
10:10	10:21	10:36	11:05	11:30		10:07	10:23	10:41	10:51	11:05	11:17	
10:25	10:36	10:51	11:20	11:45		10:22	10:38	10:56	11:06	11:20	11:32	
10:40	10:51	11:06	11:35	12:00		10:37	10:53	11:11	11:21	11:35	11:47	
10:55	11:06	11:21	11:50	12:15		10:52	11:08	11:26	11:36	11:50	12:02	
11:10	11:21	11:36	12:05	12:30		11:07	11:23	11:41	11:51	12:05	12:17	
11:25	11:36	11:51	12:20	12:45		11:22	11:38	11:56	12:06	12:20	12:32	
11:40	11:51	12:06	12:35	1:00		11:37	11:53	12:11	12:21	12:35	12:47	
11:55	12:06	12:21	12:50	1:15		11:52	12:08	12:26	12:36	12:50	1:02	
12:10	12:21	12:36	1:05	1:30		12:07	12:23	12:41	12:51	1:05	1:17	
12:25	12:36	12:51	1:20	1:45		12:22	12:38	12:56	1:06	1:20	1:32	
12:40	12:51	1:06	1:35	2:00		12:37	12:53	1:11	1:21	1:35	1:47	
12:55	1:06	1:21	1:50	2:15		12:52	1:06	1:24	1:34	1:49	2:02	
1:10	1:21	1:36	2:05	2:30		1:07	1:21	1:39	1:49	2:04	2:17	
1:25	1:36	1:51	2:20	2:45		1:22	1:36	1:54	2:04	2:19	2:32	
1:40	1:51	2:06	2:35	3:00		1:37	1:51	2:09	2:19	2:34	2:47	
1:55	2:06	2:21	2:50	3:15		1:52	2:06	2:24	2:34	2:49	3:02	
2:10	2:21	2:36	3:05	3:30		2:07	2:21	2:39	2:49	3:04	3:17	
2:25	2:36	2:51	3:20	3:45		2:22	2:36	2:54	3:04	3:19	3:32	
2:40	2:52	3:08	3:37	4:02		2:37	2:51	3:09	3:19	3:34	3:47	
2:55	3:07	3:23	3:52	4:17		2:46	3:00	3:20	3:32	3:49	4:02	
3:10	3:22	3:37	4:07	4:32		3:01	3:15	3:35	3:47	4:04	4:17	
3:25	3:37	3:52	4:22	4:47		3:16	3:30	3:50	4:02	4:19	4:32	
3:40	3:52	4:07	4:37	5:02		3:31	3:45	4:05	4:17	4:34	4:47	
3:55	4:07	4:22	4:52	5:17		3:46	4:00	4:20	4:32	4:49	5:02	
4:10	4:22	4:37	5:07	5:32		4:01	4:15	4:35	4:47	5:04	5:17	
4:25	4:37	4:52	5:27	5:53		4:16	4:30	4:50	5:02	5:19	5:32	
4:40	4:52	5:07	5:42	6:08		4:31	4:45	5:05	5:17	5:34	5:47	
4:55	5:07	5:22	5:57	6:23		4:46	5:00	5:20	5:32	5:49	6:02	
5:10	5:22	5:37	6:12	6:38	G	5:01	5:15	5:35	5:47	6:04	6:17	
5:25	5:37	5:52	6:22	6:48		5:24	5:38	5:56	6:07	6:20	6:32	
5:40	5:52	6:07	6:37	7:03		5:39	5:53	6:11	6:22	6:35	6:47	
5:55	6:07	6:22	6:52	7:18		5:54	6:08	6:26	6:37	6:50	7:02	
6:10	6:22	6:37	7:07	7:33		6:09	6:23	6:41	6:52	7:05	7:17	
6:25	6:37	6:52	7:22	7:48		6:24	6:38	6:56	7:07	7:20	7:32	
6:40	6:50	7:03	7:32	7:55	G	6:39	6:53	7:11	7:22	7:35	7:47	
6:55	7:05	7:18	7:47	8:10		6:58	7:11	7:28	7:38	7:50	8:02	
7:10	7:20	7:33	8:02	8:25		7:13	7:26	7:43	7:53	8:05	8:17	
7:25	7:35	7:48	8:17	8:40		7:28	7:41	7:58	8:08	8:20	8:32	
7:40	7:50	8:03	8:32	8:55		7:43	7:56	8:13	8:23	8:35	8:47	
7:55	8:05	8:18	8:47	9:10		7:58	8:11	8:28	8:38	8:50	9:02	
8:10	8:20	8:33	9:02	9:25		8:13	8:26	8:43	8:53	9:05	9:17	
8:25	8:35	8:48	9:17	9:40		8:28	8:41	8:58	9:08	9:20	9:32	
8:40	8:50	9:03	9:32	9:55		8:48	9:01	9:18	9:28	9:40	9:52	
8:55	9:05	9:18	9:47	10:10		9:03	9:16	9:33	9:43	9:55	10:07	G
9:10	9:20	9:33	10:02	10:25		9:18	9:31	9:48	9:58	10:10	10:22	
9:25	9:35	9:48	10:17	10:40		9:33	9:46	10:03	10:13	10:25	10:37	G
9:40	9:50	10:03	10:32	10:55	G	9:48	10:01	10:18	10:28	10:40	10:52	
10:00	10:10	10:23	10:52	11:15		10:03	10:16	10:33	10:43	10:55	11:07	G
10:30	10:40	10:51	11:18	11:38		10:18	10:31	10:48	10:58	11:10	11:22	
11:00	11:10	11:21	11:48	12:08	G	10:33	10:46	11:03	11:13	11:25	11:37	G
11:30	11:40	11:51	12:18	12:38	G	10:48	11:01	11:18	11:28	11:40	11:52	G
						11:03	11:16	11:33	11:43	11:55	12:07	G

20 SATURDAYS / NORTHBOUND

20 SATURDAYS / SOUTHBOUND

6 ABIA Airport	5 Riverside at Grove	4 Riverside at Congress	2 Manor at Airport	1 Manor at Susquehanna	To Route / Garage	1 Manor at Susquehanna	2 Manor at Airport	3 Capitol Station	4 Riverside at Congress	5 Riverside at Grove	6 ABIA Airport	To Route / Garage
6:00	6:11	6:23	6:47	7:05		5:58	6:11	6:27	6:34	6:44	6:55	
6:30	6:41	6:53	7:17	7:35		6:13	6:26	6:42	6:49	6:59	7:10	
7:00	7:11	7:23	7:47	8:05		6:28	6:41	6:57	7:04	7:14	7:25	
7:15	7:26	7:38	8:02	8:20		6:43	6:56	7:12	7:19	7:29	7:40	
7:30	7:41	7:53	8:17	8:35		6:58	7:11	7:27	7:34	7:44	7:55	
7:45	7:56	8:08	8:32	8:50		7:01	7:16	7:35	7:45	7:58	8:10	
8:00	8:13	8:29	8:57	9:19		7:16	7:31	7:50	8:00	8:13	8:25	
8:15	8:28	8:44	9:12	9:34		7:31	7:46	8:05	8:15	8:28	8:40	
8:30	8:43	8:59	9:27	9:49		7:46	8:01	8:20	8:30	8:43	8:55	
8:45	8:58	9:14	9:42	10:04		8:01	8:16	8:35	8:45	8:58	9:10	
9:00	9:13	9:29	9:57	10:19		8:16	8:31	8:50	9:00	9:13	9:25	
9:15	9:28	9:44	10:12	10:34		8:31	8:46	9:05	9:15	9:28	9:40	
9:30	9:43	9:59	10:27	10:49		8:46	9:01	9:20	9:30	9:43	9:55	
9:45	9:58	10:14	10:42	11:04		9:01	9:16	9:35	9:45	9:58	10:10	
10:00	10:13	10:29	10:57	11:19		9:16	9:31	9:50	10:00	10:13	10:25	
10:15	10:28	10:44	11:12	11:34		9:31	9:46	10:05	10:15	10:28	10:40	
10:30	10:43	10:59	11:27	11:49		9:46	10:01	10:20	10:30	10:43	10:55	
10:45	10:58	11:14	11:42	12:04		10:01	10:16	10:35	10:45	10:58	11:10	
11:00	11:13	11:29	11:57	12:19		10:16	10:31	10:50	11:00	11:13	11:25	
11:15	11:28	11:44	12:12	12:34		10:31	10:46	11:05	11:15	11:28	11:40	
11:30	11:43	11:59	12:27	12:49		10:46	11:01	11:20	11:30	11:43	11:55	
11:45	11:58	12:14	12:42	1:04		11:01	11:16	11:35	11:45	11:58	12:10	
12:00	12:13	12:29	1:00	1:22		11:16	11:31	11:50	12:00	12:13	12:25	
12:15	12:28	12:44	1:15	1:37		11:31	11:46	12:05	12:15	12:28	12:40	
12:30	12:43	12:59	1:30	1:52		11:46	12:01	12:20	12:30	12:43	12:55	
12:45	12:58	1:14	1:45	2:07		12:01	12:16	12:35	12:45	12:58	1:10	
1:00	1:13	1:29	2:00	2:22		12:16	12:31	12:50	1:00	1:13	1:25	
1:15	1:28	1:44	2:15	2:37		12:31	12:46	1:05	1:15	1:28	1:40	
1:30	1:43	1:59	2:30	2:52		12:46	1:01	1:20	1:30	1:43	1:55	
1:45	1:58	2:14	2:45	3:07		1:01	1:16	1:35	1:45	1:58	2:10	
2:00	2:13	2:29	3:00	3:22		1:16	1:31	1:50	2:00	2:13	2:25	
2:15	2:28	2:44	3:15	3:37		1:31	1:46	2:05	2:15	2:28	2:40	
2:30	2:43	2:59	3:30	3:52		1:46	2:01	2:20	2:30	2:43	2:55	
2:45	2:58	3:14	3:45	4:07		2:01	2:16	2:35	2:45	2:58	3:10	
3:00	3:13	3:29	4:00	4:22		2:16	2:31	2:50	3:00	3:13	3:25	
3:15	3:28	3:44	4:15	4:37		2:31	2:46	3:05	3:15	3:28	3:40	
3:30	3:43	3:59	4:30	4:52		2:46	3:01	3:20	3:30	3:43	3:55	
3:45	3:58	4:14	4:45	5:07		3:01	3:16	3:35	3:45	3:58	4:10	
4:00	4:13	4:29	5:00	5:22		3:16	3:31	3:50	4:00	4:13	4:25	
4:15	4:28	4:44	5:15	5:37		3:31	3:46	4:05	4:15	4:28	4:40	
4:30	4:43	4:59	5:30	5:52		3:46	4:01	4:20	4:30	4:43	4:55	
4:45	4:58	5:14	5:45	6:07		4:01	4:16	4:35	4:45	4:58	5:10	
5:00	5:13	5:29	6:00	6:22		4:16	4:31	4:50	5:00	5:13	5:25	
5:15	5:28	5:44	6:15	6:37	G	4:31	4:46	5:05	5:15	5:28	5:40	
5:30	5:43	5:59	6:30	6:52		4:46	5:01	5:20	5:30	5:43	5:55	
5:45	5:58	6:14	6:45	7:07		5:01	5:16	5:35	5:45	5:58	6:10	
6:00	6:13	6:29	7:00	7:22		5:16	5:31	5:50	6:00	6:13	6:25	
6:15	6:28	6:44	7:15	7:37	G	5:31	5:46	6:05	6:15	6:28	6:40	
6:30	6:43	6:59	7:30	7:52	G	5:46	6:01	6:20	6:30	6:43	6:55	
6:45	6:58	7:14	7:45	8:07		6:06	6:19	6:37	6:46	6:58	7:10	
7:00	7:11	7:26	7:53	8:14	G	6:21	6:34	6:52	7:01	7:13	7:25	
7:15	7:26	7:41	8:08	8:29		6:36	6:49	7:07	7:16	7:28	7:40	
7:30	7:41	7:56	8:23	8:44		6:51	7:04	7:22	7:31	7:43	7:55	
7:45	7:56	8:11	8:38	8:59	G	7:06	7:19	7:37	7:46	7:58	8:10	G
8:00	8:11	8:26	8:53	9:14		7:21	7:34	7:52	8:01	8:13	8:25	
8:30	8:41	8:56	9:23	9:44		7:51	8:04	8:22	8:31	8:43	8:55	
9:00	9:11	9:26	9:53	10:14		8:21	8:34	8:52	9:01	9:13	9:25	
9:30	9:41	9:56	10:23	10:44	G	8:51	9:04	9:22	9:31	9:43	9:55	
10:00	10:11	10:26	10:53	11:14		9:21	9:34	9:52	10:01	10:13	10:25	
10:30	10:41	10:56	11:23	11:44		9:51	10:04	10:22	10:31	10:43	10:55	
11:00	11:11	11:26	11:53	12:14	G	10:21	10:34	10:52	11:01	11:13	11:25	
11:30	11:41	11:56	12:23	12:44	G	10:51	11:04	11:22	11:31	11:43	11:55	G

20 SUNDAYS/NORTHBOUND

20 SUNDAYS/SOUTHBOUND

6 ABIA Airport	5 Riverside at Grove	4 Riverside at Congress	2 Manor at Airport	1 Manor at Susquehanna	To Route/ Garage	1 Manor at Susquehanna	2 Manor at Airport	3 Capitol Station	4 Riverside at Congress	5 Riverside at Grove	6 ABIA Airport	To Route/ Garage
6:00	6:11	6:23	6:47	7:05		5:58	6:11	6:27	6:34	6:44	6:55	
6:30	6:41	6:53	7:17	7:35		6:13	6:26	6:42	6:49	6:59	7:10	
7:00	7:11	7:23	7:47	8:05		6:28	6:41	6:57	7:04	7:14	7:25	
7:15	7:26	7:38	8:02	8:20		6:43	6:56	7:12	7:19	7:29	7:40	
7:30	7:41	7:53	8:17	8:35		6:58	7:11	7:27	7:34	7:44	7:55	
7:45	7:56	8:08	8:32	8:50		7:13	7:26	7:42	7:49	7:59	8:10	
8:00	8:11	8:23	8:47	9:05		7:28	7:41	7:57	8:04	8:14	8:25	
8:15	8:26	8:38	9:02	9:20		7:43	7:56	8:12	8:19	8:29	8:40	
8:30	8:41	8:53	9:17	9:35		7:58	8:11	8:27	8:34	8:44	8:55	
8:45	8:56	9:08	9:32	9:50		8:01	8:16	8:35	8:45	8:58	9:10	
9:00	9:13	9:29	10:00	10:21		8:16	8:31	8:50	9:00	9:13	9:25	
9:15	9:28	9:44	10:15	10:36		8:31	8:46	9:05	9:15	9:28	9:40	
9:30	9:43	9:59	10:30	10:51		8:46	9:01	9:20	9:30	9:43	9:55	
9:45	9:58	10:14	10:45	11:06		9:01	9:16	9:35	9:45	9:58	10:10	
10:00	10:13	10:29	11:00	11:21		9:16	9:31	9:50	10:00	10:13	10:25	
10:15	10:28	10:44	11:15	11:36		9:31	9:46	10:05	10:15	10:28	10:40	
10:30	10:43	10:59	11:30	11:51		9:46	10:01	10:20	10:30	10:43	10:55	
10:45	10:58	11:14	11:45	12:06		10:01	10:16	10:35	10:45	10:58	11:10	
11:00	11:13	11:29	12:00	12:21		10:16	10:31	10:50	11:00	11:13	11:25	
11:15	11:28	11:44	12:15	12:36		10:31	10:46	11:05	11:15	11:28	11:40	
11:30	11:43	11:59	12:30	12:51		10:46	11:01	11:20	11:30	11:43	11:55	
11:45	11:58	12:14	12:45	1:06		11:01	11:16	11:35	11:45	11:58	12:10	
12:00	12:13	12:29	1:00	1:21		11:16	11:31	11:50	12:00	12:13	12:25	
12:15	12:28	12:44	1:15	1:36		11:31	11:46	12:05	12:15	12:28	12:40	
12:30	12:43	12:59	1:30	1:51		11:46	12:01	12:20	12:30	12:43	12:55	
12:45	12:58	1:14	1:45	2:06		12:01	12:16	12:35	12:45	12:58	1:10	
1:00	1:13	1:29	2:00	2:21		12:16	12:31	12:50	1:00	1:13	1:25	
1:15	1:28	1:44	2:15	2:36		12:31	12:46	1:05	1:15	1:28	1:40	
1:30	1:43	1:59	2:30	2:51		12:46	1:01	1:20	1:30	1:43	1:55	
1:45	1:58	2:14	2:45	3:06		1:01	1:16	1:35	1:45	1:58	2:10	
2:00	2:13	2:29	3:00	3:21		1:16	1:31	1:50	2:00	2:13	2:25	
2:15	2:28	2:44	3:15	3:36		1:31	1:46	2:05	2:15	2:28	2:40	
2:30	2:43	2:59	3:30	3:51		1:46	2:01	2:20	2:30	2:43	2:55	
2:45	2:58	3:14	3:45	4:06		2:01	2:16	2:35	2:45	2:58	3:10	
3:00	3:13	3:29	4:00	4:21		2:16	2:31	2:50	3:00	3:13	3:25	
3:15	3:28	3:44	4:15	4:36		2:31	2:46	3:05	3:15	3:28	3:40	
3:30	3:43	3:59	4:30	4:51		2:46	3:01	3:20	3:30	3:43	3:55	
3:45	3:58	4:14	4:45	5:06		3:01	3:16	3:35	3:45	3:58	4:10	
4:00	4:13	4:29	5:00	5:21		3:16	3:31	3:50	4:00	4:13	4:25	
4:15	4:28	4:44	5:15	5:36		3:31	3:46	4:05	4:15	4:28	4:40	
4:30	4:43	4:59	5:30	5:51		3:46	4:01	4:20	4:30	4:43	4:55	
4:45	4:58	5:14	5:45	6:06	G	4:01	4:16	4:35	4:45	4:58	5:10	
5:00	5:13	5:29	6:00	6:21		4:16	4:31	4:50	5:00	5:13	5:25	
5:15	5:28	5:44	6:15	6:36		4:31	4:46	5:05	5:15	5:28	5:40	
5:30	5:43	5:59	6:30	6:51		4:46	5:01	5:20	5:30	5:43	5:55	
5:45	5:58	6:14	6:45	7:06		5:01	5:16	5:35	5:45	5:58	6:10	
6:00	6:13	6:29	7:00	7:21		5:16	5:31	5:50	6:00	6:13	6:25	
6:15	6:28	6:44	7:15	7:36		5:31	5:46	6:05	6:15	6:28	6:40	
6:30	6:43	6:59	7:30	7:51	G	5:46	6:01	6:20	6:30	6:43	6:55	
6:45	6:58	7:14	7:45	8:06		6:07	6:20	6:38	6:47	6:59	7:10	
7:00	7:11	7:26	7:52	8:12	G	6:22	6:35	6:53	7:02	7:14	7:25	
7:15	7:26	7:41	8:07	8:27		6:37	6:50	7:08	7:17	7:29	7:40	
7:30	7:41	7:56	8:22	8:42	G	6:52	7:05	7:23	7:32	7:44	7:55	
7:45	7:56	8:11	8:37	8:57		7:07	7:20	7:38	7:47	7:59	8:10	G
8:00	8:11	8:26	8:52	9:12	G	7:22	7:35	7:53	8:02	8:14	8:25	
8:30	8:41	8:56	9:22	9:42		7:37	7:50	8:08	8:17	8:29	8:40	G
9:00	9:11	9:26	9:52	10:12		7:52	8:05	8:23	8:32	8:44	8:55	
9:30	9:41	9:56	10:22	10:42	G	8:22	8:35	8:53	9:02	9:14	9:25	
10:00	10:11	10:26	10:52	11:12	G	8:52	9:05	9:23	9:32	9:44	9:55	
10:30	10:41	10:56	11:22	11:42	G	9:22	9:35	9:53	10:02	10:14	10:25	
11:00	11:11	11:26	11:52	12:12	G	9:52	10:05	10:23	10:32	10:44	10:55	
11:30	11:41	11:56	12:22	12:42	G	10:22	10:35	10:53	11:02	11:14	11:25	

30

Barton Creek/Bull Creek

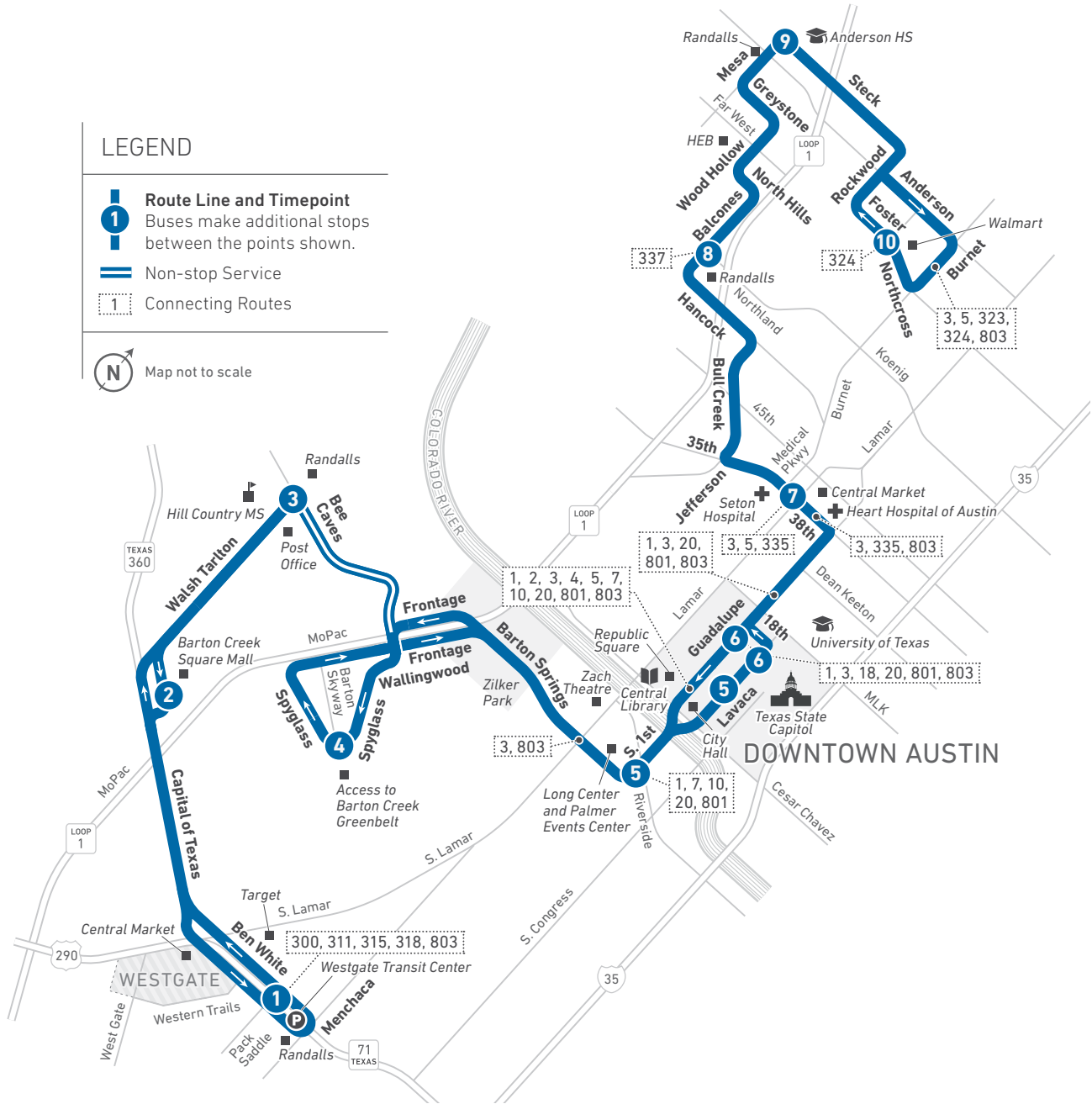


LOCAL

LEGEND

- Route Line and Timepoint**
Buses make additional stops between the points shown.
- Non-stop Service
- Connecting Routes

Map not to scale



Scan the QR code to see an online version of this route map.

DESTINATIONS

- Westgate Transit Center
- Randalls (West Lake Hills & Balcones, Ben White, Mesa & Steck)
- Target
- Barton Creek Square Mall
- Hill Country Middle School
- Post Office
- Access to Barton Creek Greenbelt
- Zilker Metropolitan Park
- Zach Theater
- Long Center and Parmer Events Center
- Downtown Austin
- City Hall
- Texas State Capitol
- University of Texas
- Heart Hospital of Austin
- Central Market (Westgate & North Lamar)
- Seton Hospital
- HEB
- Anderson High School
- Walmart
- Republic Square
- Central Library

30 WEEKDAYS/NORTHBOUND

30 WEEKDAYS/SOUTHBOUND

Westgate Transit Center (Bay F)	Barton Creek Square Mall	Walsh T Tarlton at Bee Caves	Spyglass at Barton Skyway	Lavaca at 10th	Capitol Station (NB)	38th at Medical	Balcones/ Parkcrest	Steak at Mesa	Foster/ Northcross	To Route/Garage	Foster/ Northcross	Steak at Mesa	Balcones/ Northland	Lamar at 38th	Capitol Station	S 1st at Riverside	Spyglass at Barton Skyway	Walsh T Tarlton at Bee Caves	Barton Creek Square Mall	Westgate Transit Center (Bay F)	To Route/Garage	
1	2	3	4	5	6	7	8	9	10		10	9	8	7	6	5	4	3	2	1		
5:05	5:16	5:24	5:32	5:48	5:50	6:05	6:17	6:30	6:42		4:50	5:01	5:16	5:28	5:43	5:50	6:01	6:08	6:14	6:22		
5:40	5:51	5:59	6:07	6:23	6:25	6:40	6:52	7:05	7:17		5:25	5:36	5:51	6:03	6:18	6:25	6:36	6:43	6:49	6:57		
6:15	6:27	6:35	6:43	7:02	7:04	7:19	7:31	7:44	7:56		6:00	6:11	6:29	6:42	6:57	7:04	7:15	7:22	7:28	7:36		
6:50	7:02	7:10	7:18	7:37	7:39	7:54	8:06	8:19	8:31		6:35	6:46	7:04	7:17	7:32	7:39	7:50	7:57	8:03	8:11		
7:25	7:37	7:45	7:53	8:12	8:14	8:29	8:41	8:54	9:06		7:10	7:21	7:39	7:52	8:07	8:14	8:25	8:32	8:38	8:46		
8:00	8:12	8:20	8:28	8:47	8:49	9:04	9:16	9:29	9:41		7:45	7:56	8:14	8:27	8:42	8:49	9:00	9:07	9:13	9:21		
8:35	8:47	8:55	9:03	9:22	9:24	9:39	9:51	10:04	10:16		8:20	8:31	8:49	9:02	9:17	9:24	9:35	9:42	9:48	9:56		
9:10	9:28	9:36	9:44	10:03	10:05	10:20	10:32	10:45	10:57		8:55	9:06	9:24	9:37	9:52	9:59	10:10	10:17	10:23	10:31		
9:45	9:57	10:05	10:13	10:29	10:31	10:47	10:59	11:12	11:24		9:30	9:41	9:59	10:12	10:27	10:34	10:45	10:52	10:58	11:06		
10:20	10:32	10:40	10:48	11:04	11:06	11:22	11:34	11:47	11:59		10:05	10:16	10:34	10:47	11:02	11:09	11:20	11:27	11:33	11:41		
10:55	11:07	11:15	11:23	11:39	11:41	11:57	12:09	12:22	12:34		10:40	10:51	11:09	11:22	11:37	11:44	11:55	12:02	12:08	12:16		
11:30	11:42	11:50	11:58	12:14	12:16	12:32	12:44	12:57	1:09		11:15	11:26	11:44	11:57	12:12	12:19	12:30	12:37	12:43	12:51		
12:05	12:17	12:25	12:33	12:49	12:51	1:07	1:19	1:32	1:44		11:50	12:01	12:19	12:32	12:47	12:54	1:05	1:12	1:18	1:26		
12:40	12:52	1:00	1:08	1:24	1:26	1:42	1:54	2:07	2:19		12:25	12:36	12:54	1:07	1:22	1:29	1:40	1:47	1:53	2:01		
1:15	1:27	1:35	1:43	1:59	2:01	2:17	2:29	2:42	2:54		1:00	1:11	1:29	1:42	1:57	2:04	2:15	2:22	2:28	2:36		
1:50	2:02	2:10	2:19	2:37	2:39	2:58	3:10	3:23	3:35		1:35	1:46	2:04	2:17	2:32	2:39	2:50	2:57	3:03	3:11		
2:25	2:37	2:45	2:54	3:12	3:14	3:33	3:45	3:58	4:10		2:10	2:21	2:39	2:52	3:07	3:14	3:25	3:32	3:38	3:46		
3:00	3:12	3:20	3:29	3:47	3:49	4:08	4:20	4:33	4:45		2:45	2:56	3:14	3:28	3:43	3:50	4:01	4:08	4:14	4:22		
3:35	3:47	3:55	4:04	4:22	4:24	4:43	4:55	5:08	5:20		3:20	3:31	3:49	4:03	4:18	4:25	4:36	4:43	4:49	4:57		
4:10	4:22	4:30	4:39	4:57	4:59	5:18	5:30	5:43	5:55		3:55	4:07	4:23	4:38	4:53	5:00	5:12	5:20	5:27	5:36		
4:45	4:57	5:05	5:14	5:32	5:34	5:53	6:05	6:18	6:30		4:30	4:42	4:58	5:13	5:28	5:35	5:47	5:55	6:02	6:11		
5:20	5:32	5:40	5:49	6:07	6:09	6:28	6:40	6:53	7:05		5:05	5:17	5:33	5:48	6:03	6:10	6:22	6:30	6:37	6:46		
5:55	6:07	6:15	6:24	6:42	6:44	7:03	7:15	7:28	7:40		5:40	5:52	6:08	6:23	6:38	6:45	6:57	7:05	7:12	7:21		
6:30	6:42	6:50	6:59	7:17	7:19	7:38	7:50	8:03	8:15		6:15	6:27	6:43	6:58	7:13	7:20	7:32	7:40	7:47	7:56		
7:05	7:16	7:23	7:31	7:47	7:49	8:04	8:16	8:29	8:40		6:50	7:01	7:15	7:29	7:43	7:50	8:01	8:08	8:14	8:23		
7:40	7:51	7:58	8:06	8:22	8:24	8:39	8:51	9:04	9:15		7:25	7:36	7:50	8:04	8:18	8:25	8:36	8:43	8:49	8:58		
8:15	8:26	8:33	8:41	8:57	8:59	9:14	9:26	9:39	9:50		8:00	8:11	8:25	8:39	8:53	9:00	9:11	9:18	9:24	9:33		
8:50	9:01	9:08	9:16	9:32	9:34	9:49	10:01	10:14	10:25	G	8:35	8:46	9:00	9:14	9:28	9:35	9:46	9:53	9:59	10:08		
9:25	9:36	9:43	9:51	10:07	10:09	10:24	10:36	10:49	11:00	G	9:10	9:21	9:35	9:49	10:03	10:10	10:21	10:28	10:34	10:43		
10:00	10:11	10:18	10:26	10:42	10:44	10:59	11:11	11:24	11:35	G	9:45	9:56	10:10	10:24	10:38	10:45	10:56	11:03	11:09	11:18	G	
10:35	10:46	10:53	11:01	11:17	11:19	11:34	11:46	11:59	12:10	G	10:20	10:31	10:45	10:59	11:13	11:20	11:31	11:38	11:44	11:53	G	
11:10	11:21	11:28	11:36	11:52	11:54	12:09	12:21	12:34	12:45	G												

30 SATURDAY/NORTHBOUND

Table with 10 columns representing stations from Westgate Transit Center (Bay F) to Foster/Northcross. Rows show departure times in 5-minute intervals. Bold text indicates PM times.

30 SATURDAY/SOUTHBOUND

Table with 10 columns representing stations from Foster/Northcross to Westgate Transit Center (Bay F). Rows show departure times in 5-minute intervals. Bold text indicates PM times.

30 SUNDAY/NORTHBOUND

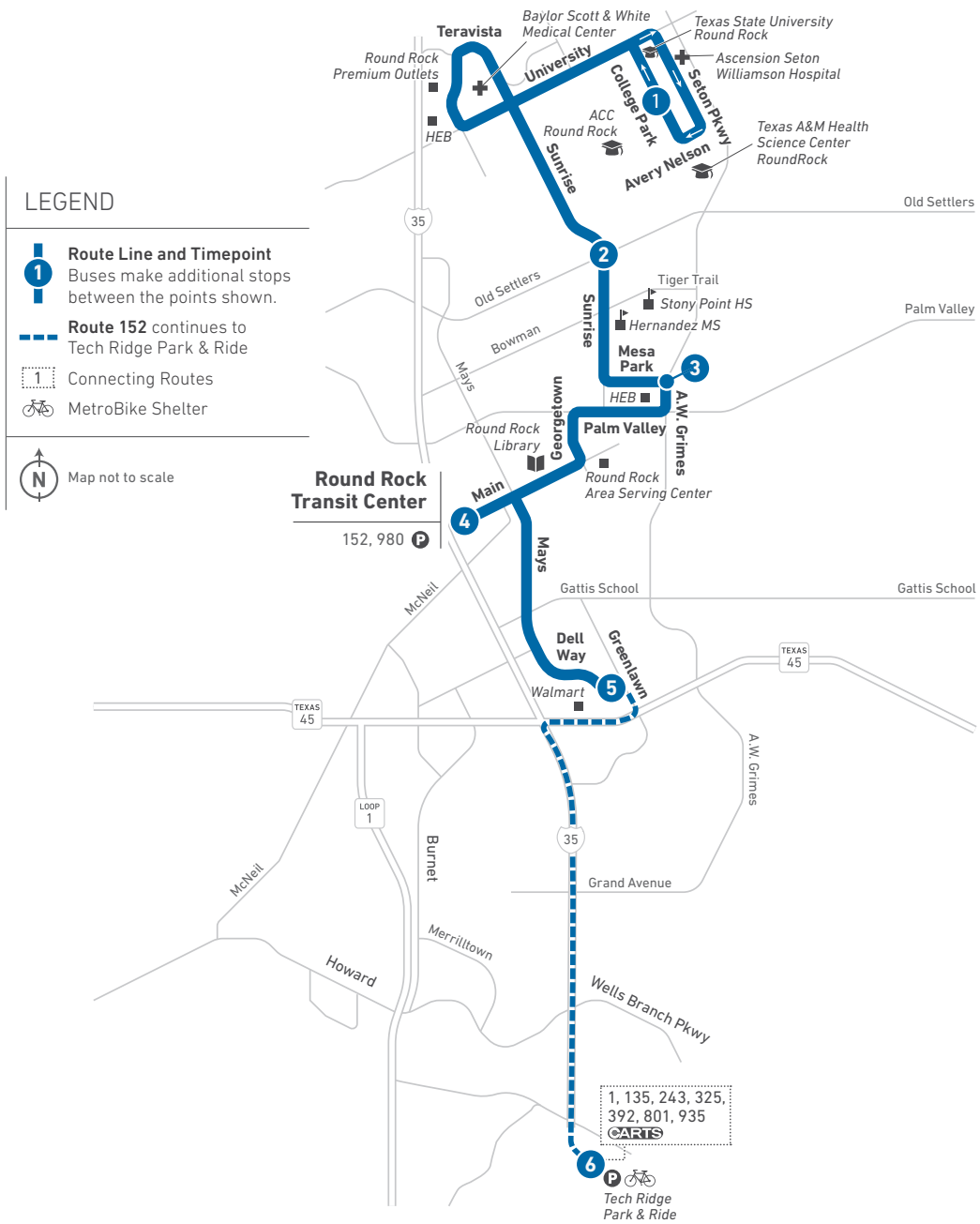
Table with 10 columns representing stations from Westgate Transit Center (Bay F) to Foster/Northcross. Rows show departure times in 5-minute intervals.

30 SUNDAY/SOUTHBOUND

Table with 10 columns representing stations from Foster/Northcross to Westgate Transit Center (Bay F). Rows show departure times in 5-minute intervals.

50/152

Round Rock Tech Ridge



LEGEND

- 1** **Route Line and Timepoint**
Buses make additional stops between the points shown.
 - **Route 152** continues to Tech Ridge Park & Ride
 - 1** **Connecting Routes**
 - MetroBike Shelter**
- Map not to scale



Scan the QR code to see an online version of this route map.

DESTINATIONS

- ACC Round Rock
- Texas A&M Health Science Center
- Ascension Seton Williamson Hospital
- Texas State University Round Rock
- Baylor Scott & White Medical Center
- Round Rock Premium Outlets
- HEB (University Blvd., Palm Valley)
- Stony Point High School
- Hernandez Middle School
- Round Rock Area Serving Center
- Round Rock Library
- Round Rock Transit Center
- Walmart
- Tech Ridge Park & Ride

NOTES

After departing the bus stop at Dell Way & Greenlawn, southbound trips continue as Route 152 and northbound trips operate as Route 50. Customers can remain seated on their bus if continuing past the stop in either direction.

50 WEEKDAYS/SOUTHBOUND

152 WEEKDAYS/SOUTHBOUND

1 ACC Round Rock	2 Sunrise at Old Settlers	3 Plateau Vista at A.W. Grimes	4 Round Rock Transit Center	5 Dell Way at Greenlawn	5 Dell Way at Greenlawn	6 Tech Ridge	To Route/Garage
6:15	6:28	6:33	6:41	6:50	6:50	7:06	
7:30	7:46	7:51	8:00	8:09	8:09	8:27	
8:30	8:46	8:51	9:00	9:09	9:09	9:27	
9:40	9:55	10:00	10:09	10:18	10:18	10:33	
10:40	10:55	11:00	11:09	11:18	11:18	11:33	
11:40	11:55	12:00	12:09	12:18	12:18	12:33	
12:40	12:55	1:00	1:09	1:18	1:18	1:33	
1:40	1:55	2:00	2:09	2:18	2:18	2:33	
2:40	2:55	3:00	3:10	3:19	3:19	3:37	
3:45	4:00	4:05	4:15	4:24	4:24	4:44	
4:55	5:10	5:15	5:25	5:34	5:34	5:54	
6:05	6:20	6:25	6:35	6:44	6:44	7:02	
7:10	7:22	7:26	7:33	7:42	7:42	8:00	G

152 WEEKDAYS/NORTHBOUND

50 WEEKDAYS/NORTHBOUND

6 Tech Ridge	5 Dell Way at Greenlawn	5 Dell Way at Greenlawn	4 Round Rock Transit Center	3 Plateau Vista at A.W. Grimes	2 Sunrise at Old Settlers	1 ACC Round Rock	To Route/Garage
6:30	6:43	6:43	6:51	7:03	7:07	7:19	
7:30	7:43	7:43	7:51	8:04	8:10	8:25	
8:35	8:50	8:50	8:58	9:11	9:17	9:32	
9:35	9:48	9:48	9:56	10:09	10:14	10:28	
10:40	10:53	10:53	11:01	11:14	11:19	11:33	
11:40	11:53	11:53	12:01	12:14	12:19	12:33	
12:40	12:53	12:53	1:01	1:14	1:19	1:33	
1:40	1:53	1:53	2:01	2:14	2:19	2:33	
2:40	2:54	2:54	3:02	3:16	3:21	3:36	
3:50	4:04	4:04	4:12	4:26	4:31	4:46	
4:55	5:15	5:15	5:23	5:37	5:42	5:57	
6:00	6:18	6:18	6:26	6:40	6:45	7:00	
7:10	7:28	7:28	7:36	7:48	7:53	8:07	G

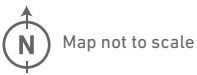
103

Menchaca Flyer



LEGEND

- 1** Route Line and Timepoint
- 1** Buses make additional stops between the points shown.
- ==** Non-stop Service
- 1** Connecting Routes



Scan the QR code to see an online version of this route map.

DESTINATIONS

- HEB
- Kocurek Elementary School
- Crockett High School
- ACC South Austin
- Central Library
- Republic Square
- City Hall
- Downtown Austin
- Texas State Capitol
- Waterloo Park
- Dell Seton Medical Center
- University of Texas

NOTES

- Buses on Flyer routes stop less often. Typically, Flyers offer direct service between neighborhoods and the UT campus or downtown Austin.
- Northbound (morning)—after departing Menchaca/Stassney, buses make the best time that traffic and safety will allow. After departing the last outlying bus stop (Menchaca/Prather—just north of Ben White Blvd.), service is in “drop-off mode only.” Customers will not be picked up along remaining portions of the route.
- Southbound (afternoon)—after departing 8th/Congress, buses make the best time that traffic and safety will allow. After departing the last downtown area bus stop (Lamar/5th), service is in “drop-off mode only.” Customers will not be picked up along remaining portions of the route.

103 WEEKDAYS/NORTHBOUND

103 WEEKDAYS/SOUTHBOUND

1 Slaughter at Riddle	2 West Gate at William Cannon	3 Menchaca at Stassney	4 7th at Colorado	5 San Jacinto at Dean Keeton	To Route/Garage	5 San Jacinto at 24th	4 8th at Congress	3 Menchaca at Stassney	2 West Gate at William Cannon	1 Slaughter at Riddle	To Route/Garage
6:10 7:40	6:24 7:57	6:32 8:06	6:49 8:30	7:00 8:47	G	5:10	5:28	6:08	6:17	6:28	G
MORNING						AFTERNOON					

105

South 5th Flyer



LOCAL

LEGEND



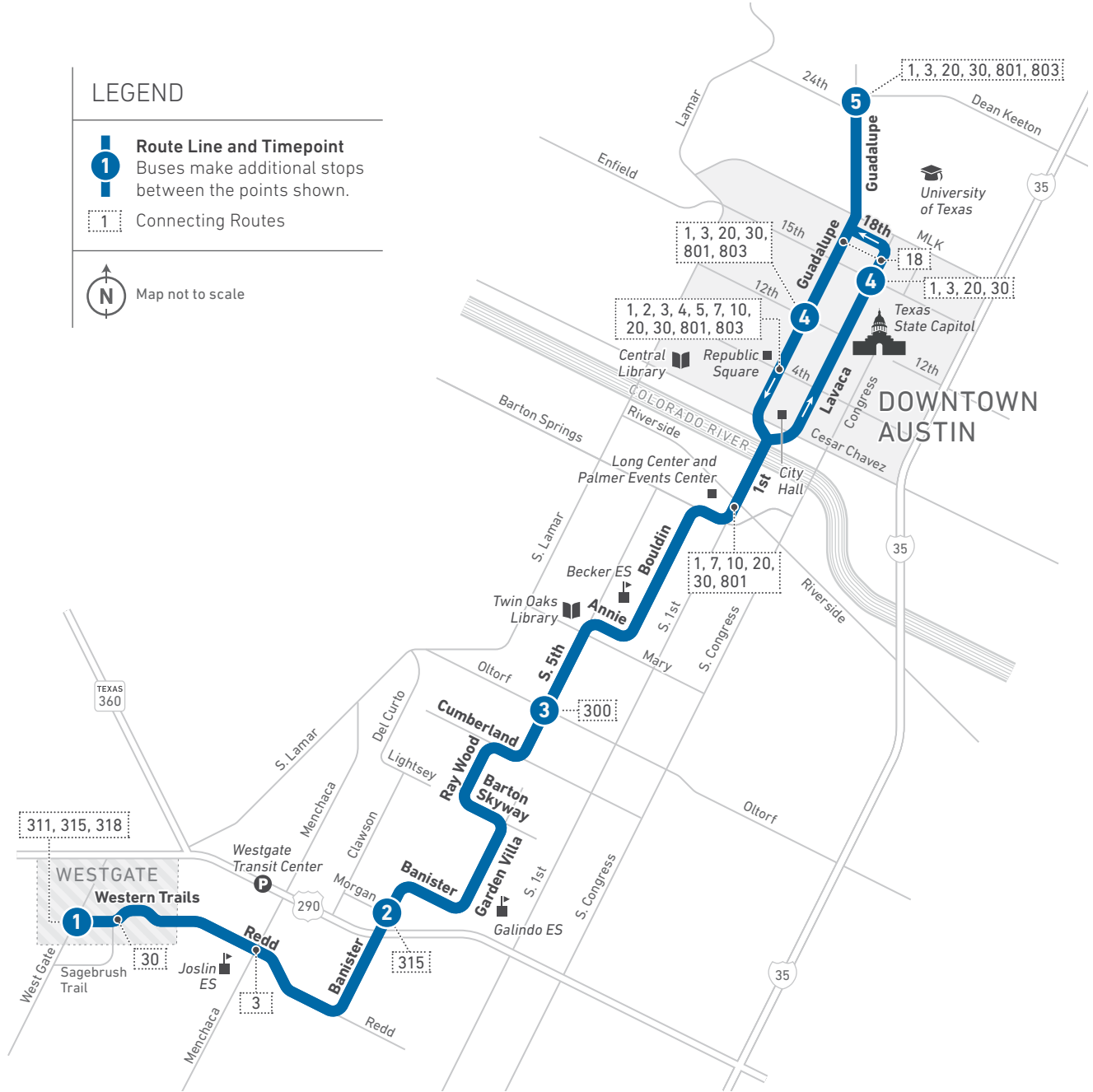
Route Line and Timepoint
Buses make additional stops between the points shown.



Connecting Routes



Map not to scale



Scan the QR code to see an online version of this route map.

DESTINATIONS

- Joslin Elementary School
- Galindo Elementary School
- Twin Oaks Library
- Becker Elementary School
- Palmer Event Center
- Long Center
- City Hall
- Republic Square
- Downtown Austin
- Texas State Capitol
- University of Texas

105 WEEKDAYS/NORTHBOUND

105 WEEKDAYS/SOUTHBOUND

1 Western Trails at Sagebrush	2 Branister at Morgan	3 South 5th at Oltorf	4 Lavaca at 16th	5 UT West Mall Station (NB)	To Route/Garage	5 UT West Mall Station (SB)	4 Capitol Station	3 South 5th at Oltorf	2 Branister at Morgan	1 Western Trails at Sagebrush	To Route/Garage
6:45	6:59	7:09	7:27	7:32		4:15	4:22	4:42	4:51	4:59	
8:30	8:44	8:54	9:14	9:19	G	6:15	6:21	6:36	6:44	6:51	G
MORNING						AFTERNOON					

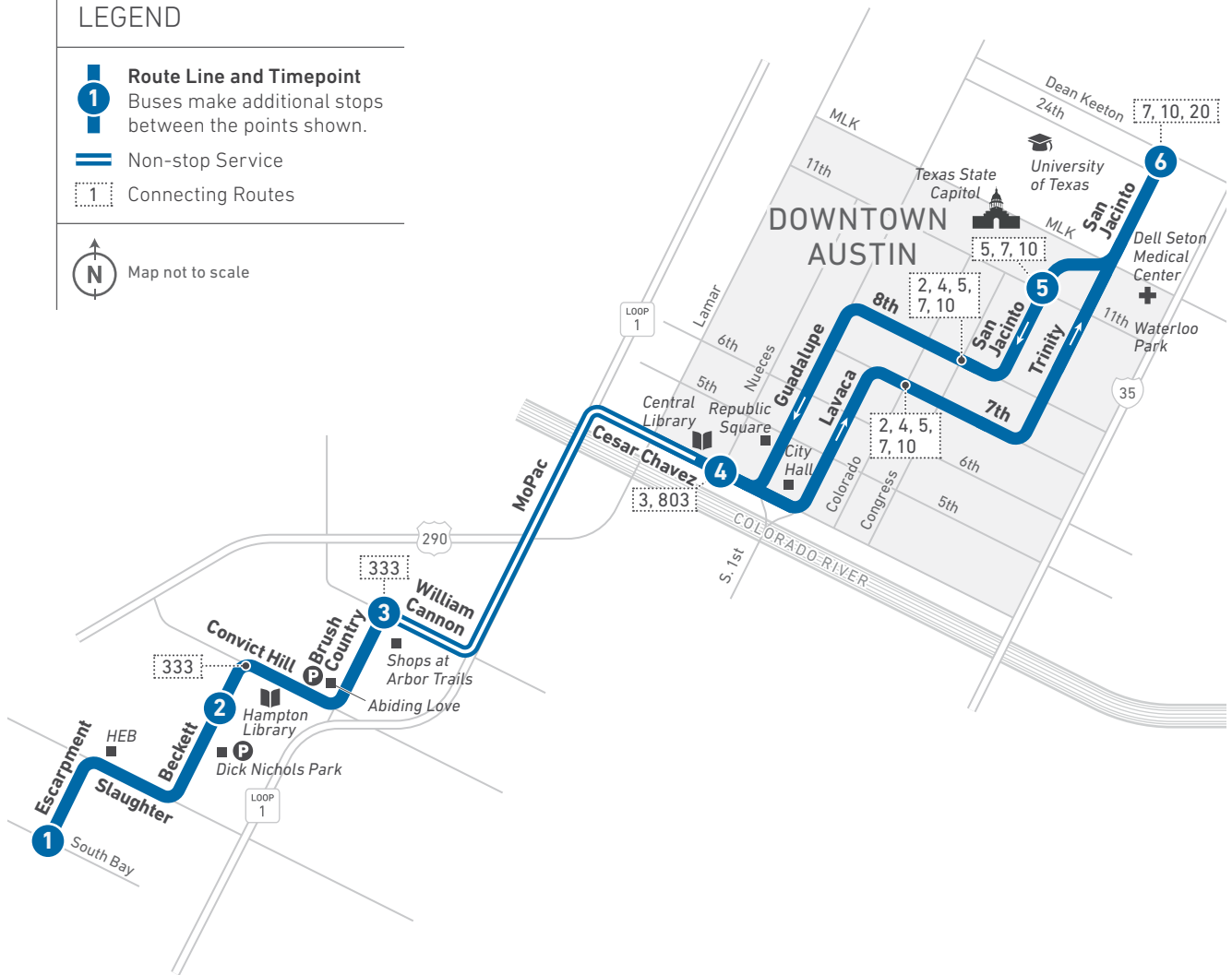
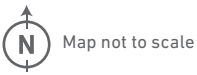
111

South MoPac Flyer



LEGEND

- 1** **Route Line and Timepoint**
Buses make additional stops between the points shown.
- Non-stop Service
- 1** Connecting Routes



Scan the QR code to see an online version of this route map.

DESTINATIONS

- University of Texas
- Texas State Capitol
- Waterloo Park
- Downtown Austin
- City Hall
- Republic Square
- Central Library
- Shops at Arbor Trail
- Abiding Love Lutheran Church
- Hampton Library
- Dick Nichols Park
- HEB

NOTES

- Seaholm/Central Library Station is a timepoint only going Northbound. Buses on Flyer routes stop less often. Typically, Flyers offer direct service between neighborhoods and the UT campus or downtown Austin.
- Northbound (morning)-after departing Brush Country/William Cannon, service is in "drop-off mode only" and buses make the best time that traffic and safety will allow.
- Southbound (afternoon)-after departing San Jacinto/11th, buses make the best time that traffic and safety will allow. After departing Seaholm Station, service is in "drop-off mode only."

111 WEEKDAYS/NORTHBOUND

111 WEEKDAYS/SOUTHBOUND

MORNING						AFTERNOON					
Escarpment at South Bay	Dick Nichols Park	Brush Country at William Cannon	Seaholm/Central Library Station (NB)	San Jacinto at Dean Keeton	To Route/Garage	San Jacinto at 24th	San Jacinto at 11th	Brush Country at William Cannon	Dick Nichols Park	Escarpment at South Bay	To Route/Garage
1	2	3	4	6		6	5	3	2	1	
6:30	6:41	6:48	7:02	7:19	G	4:30	4:39	5:13	5:19	5:28	
8:00	8:11	8:18	8:42	9:00	G	6:15	6:23	6:55	7:00	7:09	G

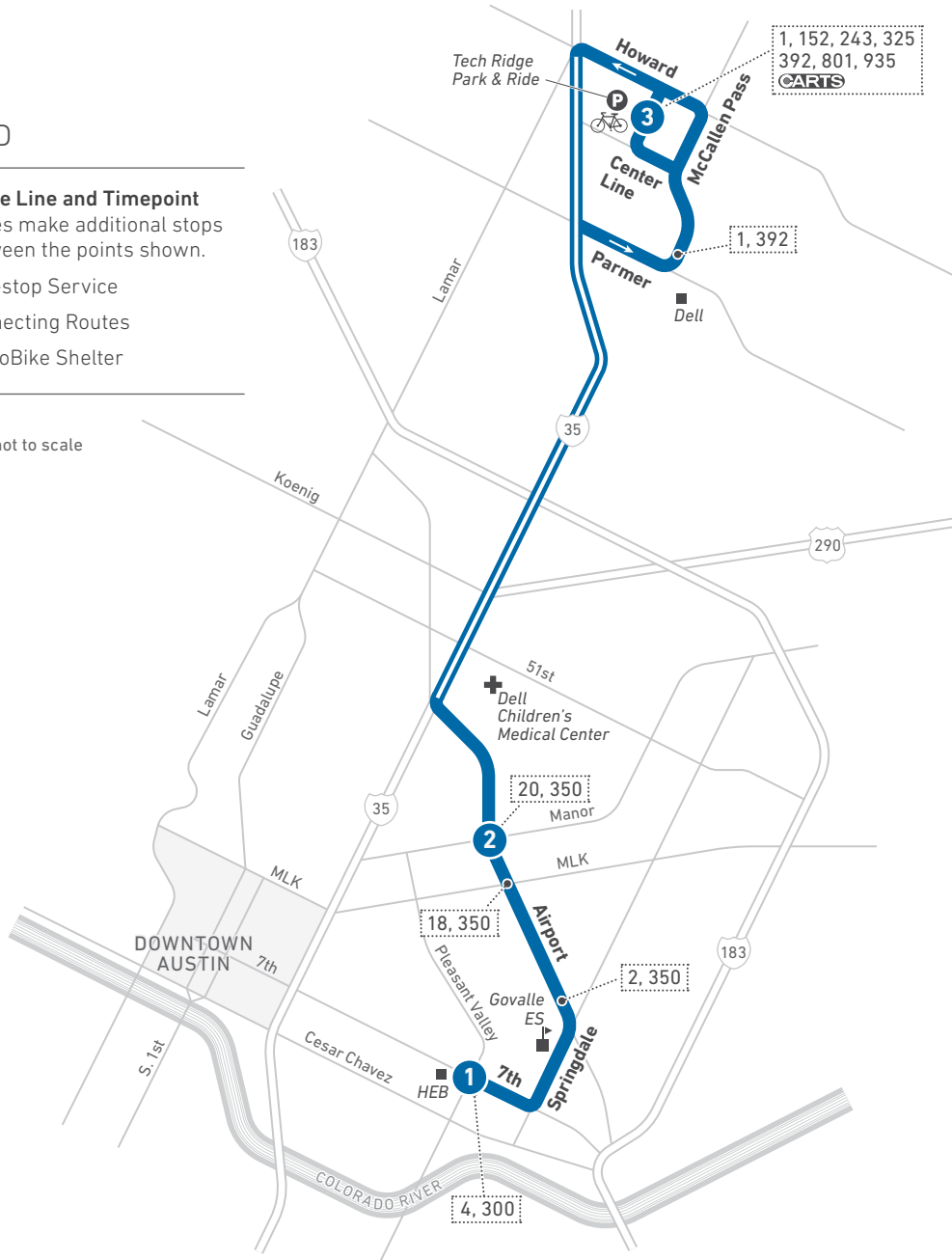
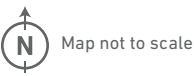
135

Dell Limited



LEGEND

- 1** Route Line and Timepoint
Buses make additional stops between the points shown.
- Non-stop Service
- 1 Connecting Routes
- MetroBike Shelter



Scan the QR code to see an online version of this route map.

DESTINATIONS

- HEB
- Govalle Elementary School
- Dell
- Tech Ridge Park & Ride

NOTES

- Buses on Limited routes stop less often. Typically, they offer direct service between neighborhoods and the UT campus or downtown Austin.
- Northbound—all trips adhere to each timepoint. After departing Airport/Parkwood, buses make the best time that traffic and safety will allow. The scheduled times for arrival to Tech Ridge Park & Ride are approximate.
- Southbound—After departing Tech Ridge Park & Ride, buses make the best time that traffic and safety will allow. In the afternoon, service is in “drop-off mode only” after departing Tech Ridge Park & Ride.

135 WEEKDAYS/NORTHBOUND

135 WEEKDAYS/SOUTHBOUND

135 WEEKDAYS/NORTHBOUND				135 WEEKDAYS/SOUTHBOUND			
1 Pleasant Valley at 7th	2 Airport at Manor	3 Tech Ridge Park & Ride (Bay B)	To Route/Garage	3 Tech Ridge Park & Ride (Bay B)	2 Airport at Manor	1 Pleasant Valley at 7th	To Route/Garage
5:10	5:20	5:44	142	6:15	6:41	6:50	G
6:46	6:56	7:20	142	7:15	7:41	7:50	G
MORNING				AFTERNOON			

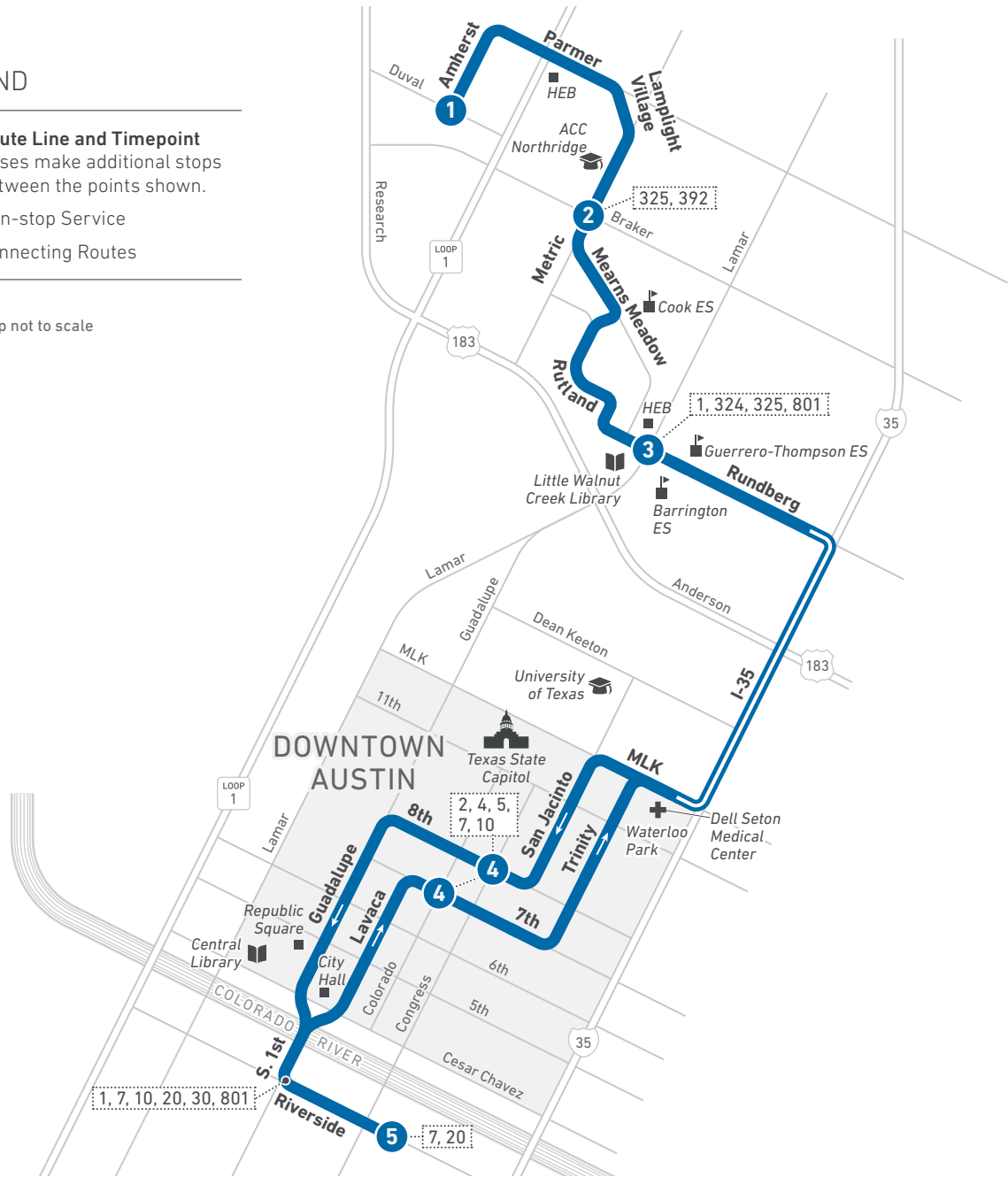
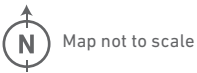
142

Metric Flyer



LEGEND

- 1** **Route Line and Timepoint**
Buses make additional stops between the points shown.
- Non-stop Service
- ⋮** Connecting Routes



Scan the QR code to see an online version of this route map.

DESTINATIONS

- ACC Northridge
- Cook Elementary School
- HEB (Parmer/MoPac, Rundberg)
- Little Walnut Creek Library
- Barrington Elementary
- Guerrero-Thompson Elementary
- University of Texas
- Texas State Capitol
- Dell Seton Medical Center
- Waterloo Park
- Downtown Austin
- Republic Square
- City Hall

NOTES

- Buses on Flyer routes stop less often. Typically, Flyers offer direct service between neighborhoods and the UT campus or downtown Austin.
- Southbound (morning)—after departing Rundberg/Lamar, buses make the best time that traffic and safety will allow. After departing the last outlying bus stop served (Rundberg/Lamar area), service is in “drop-off mode only.” Customers will not be picked up along remaining portions of the route.
- Northbound (afternoon)—after departing 7th/Colorado, buses make the best time that traffic and safety will allow.

142 WEEKDAYS/SOUTHBOUND

142 WEEKDAYS/NORTHBOUND

1	2	3	4	5	To Route/Garage	5	4	3	2	1	To Route/Garage
Amherst at Duval	Metric at Braker	Rundberg at Lamar	8th at Congress	Riverside at Congress	To Route/Garage	Riverside at Congress	7th at Colorado	Rundberg at Lamar	Metric at Braker	Amherst at Duval	To Route/Garage
6:11 7:42	6:32 8:01	6:47 8:15	7:15 8:51	7:28 9:04	G G	4:10 5:40	4:21 5:52	4:59 6:24	5:16 6:36	5:34 6:50	135 G
MORNING						AFTERNOON					

152/50

Round Rock Tech Ridge



LEGEND

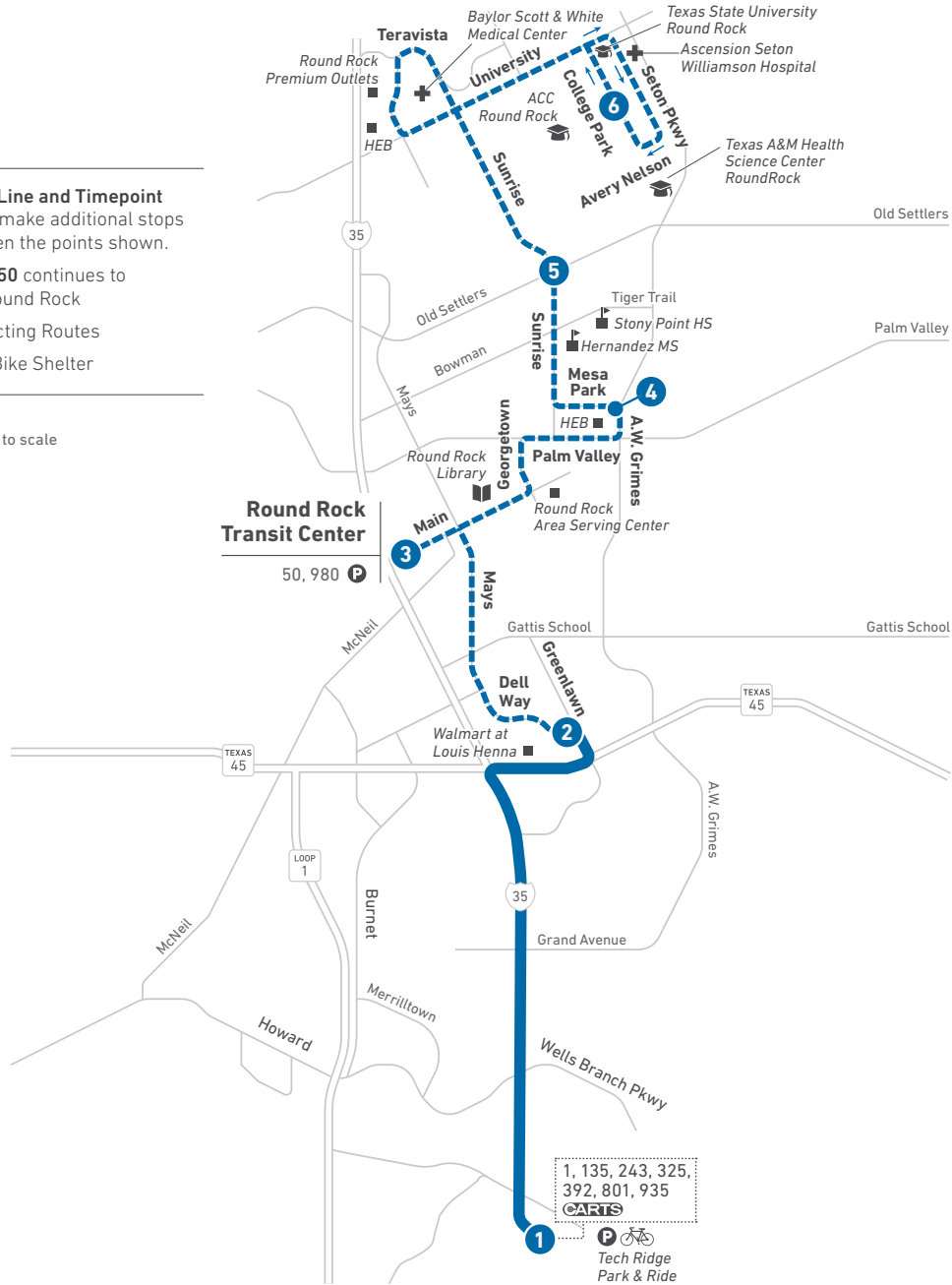
1 **Route Line and Timepoint**
Buses make additional stops between the points shown.

--- **Route 50** continues to ACC Round Rock

1 **Connecting Routes**

MetroBike Shelter

Map not to scale



Scan the QR code to see an online version of this route map.

DESTINATIONS

- Tech Ridge Park & Ride
- Walmart
- Round Rock Transit Center
- Round Rock Library
- Round Rock Area Serving Center
- Hernandez Middle School
- Stony Point High School
- HEB (University Blvd., Palm Valley)

- Round Rock Premium Outlets
- Baylor Scott & White Medical Center
- Texas State University Round Rock
- Ascension Seton Williamson Hospital
- Texas A&M Health Science Center
- ACC Round Rock

NOTES

After departing the bus stop at Dell Way, southbound trips continue as Route 152 and northbound trips operate as Route 50. Customers can remain seated on their bus if continuing past Dell Way stop in either direction.

152 WEEKDAYS/NORTHBOUND

50 WEEKDAYS/NORTHBOUND

1 Tech Ridge	2 Dell Way at Greenlawn	2 Dell Way at Greenlawn	3 Round Rock Transit Center	4 Plateau Vista at A.W. Grimes	5 Sunrise at Old Settlers	6 ACC Round Rock	To Route/Garage
6:30	6:43	6:43	6:51	7:03	7:07	7:19	
7:30	7:43	7:43	7:51	8:04	8:10	8:25	
8:35	8:50	8:50	8:58	9:11	9:17	9:32	
9:35	9:48	9:48	9:56	10:09	10:14	10:28	
10:40	10:53	10:53	11:01	11:14	11:19	11:33	
11:40	11:53	11:53	12:01	12:14	12:19	12:33	
12:40	12:53	12:53	1:01	1:14	1:19	1:33	
1:40	1:53	1:53	2:01	2:14	2:19	2:33	
2:40	2:54	2:54	3:02	3:16	3:21	3:36	
3:50	4:04	4:04	4:12	4:26	4:31	4:46	
4:55	5:15	5:15	5:23	5:37	5:42	5:57	
6:00	6:18	6:18	6:26	6:40	6:45	7:00	
7:10	7:28	7:28	7:36	7:48	7:53	8:07	G

50 WEEKDAYS/SOUTHBOUND

152 WEEKDAYS/SOUTHBOUND

6 ACC Round Rock	5 Sunrise at Old Settlers	4 Plateau Vista at A.W. Grimes	3 Round Rock Transit Center	2 Dell Way at Greenlawn	2 Dell Way at Greenlawn	1 Tech Ridge	To Route/Garage
6:15	6:28	6:33	6:41	6:50	6:50	7:06	
7:30	7:46	7:51	8:00	8:09	8:09	8:27	
8:30	8:46	8:51	9:00	9:09	9:09	9:27	
9:40	9:55	10:00	10:09	10:18	10:18	10:33	
10:40	10:55	11:00	11:09	11:18	11:18	11:33	
11:40	11:55	12:00	12:09	12:18	12:18	12:33	
12:40	12:55	1:00	1:09	1:18	1:18	1:33	
1:40	1:55	2:00	2:09	2:18	2:18	2:33	
2:40	2:55	3:00	3:10	3:19	3:19	3:37	
3:45	4:00	4:05	4:15	4:24	4:24	4:44	
4:55	5:10	5:15	5:25	5:34	5:34	5:54	
6:05	6:20	6:25	6:35	6:44	6:44	7:02	
7:10	7:22	7:26	7:33	7:42	7:42	8:00	G

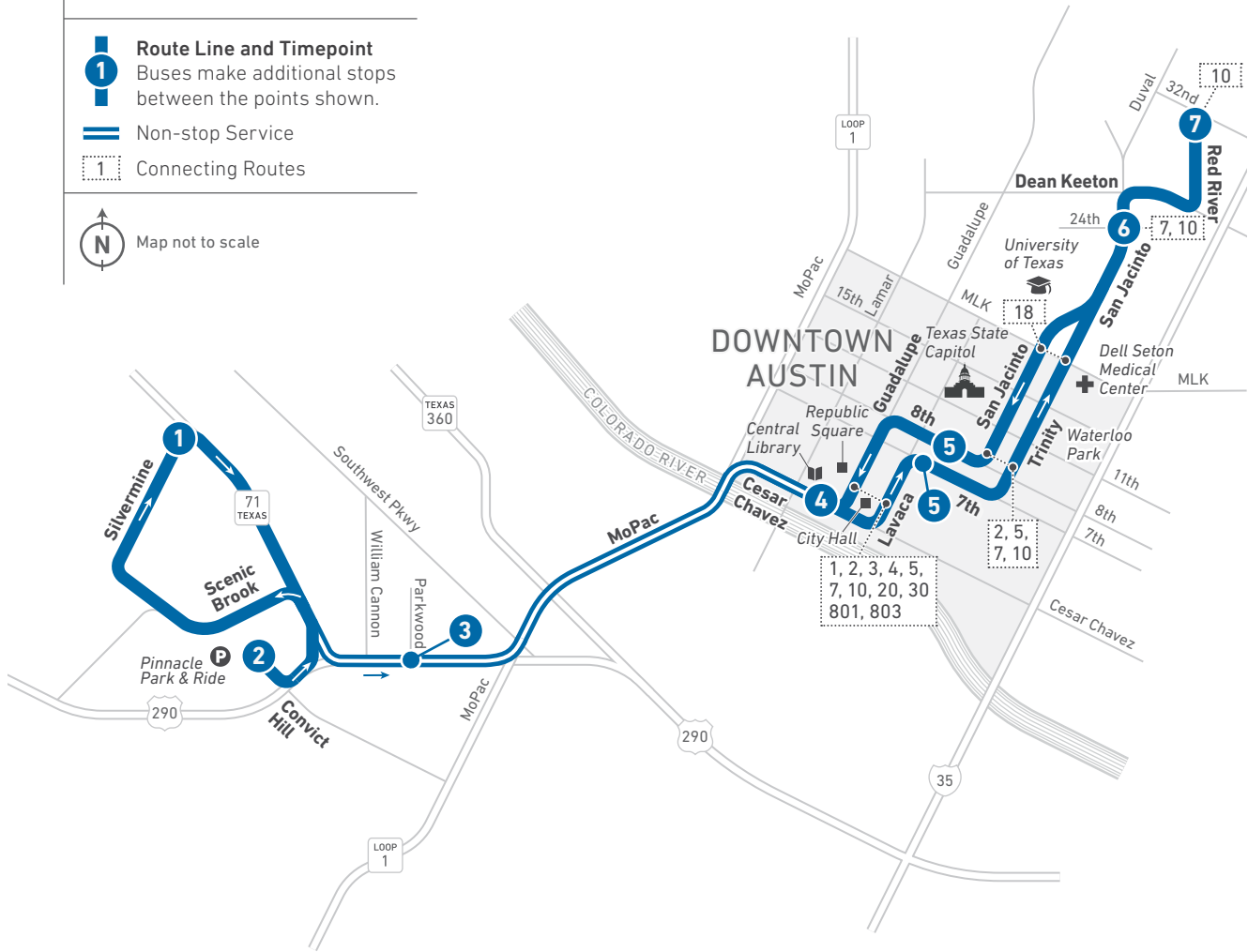
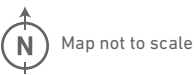
171

Oak Hill Flyer



LEGEND

- 1** **Route Line and Timepoint**
Buses make additional stops between the points shown.
- Non-stop Service
- ⊠** Connecting Routes



Scan the QR code to see an online version of this route map.

DESTINATIONS

- Pinnacle Park & Ride
- Downtown Austin
- Republic Square
- Central Library
- City Hall
- Texas State Capitol
- Waterloo Park
- Dell Seton Medical Center
- University of Texas

NOTES

- Seaholm/Central Library Station is a timepoint only going Northbound. Buses on Flyer routes stop less often. Typically, Flyers offer direct service between neighborhoods and the UT campus or downtown Austin.
- Southbound—all trips adhere to each timepoint within the downtown area. After departing downtown, buses make the best time that traffic and safety will allow. The scheduled times for arrival to U.S. 290, Pinnacle Park & Ride and Silvermine Dr. are approximate.
- Northbound—after departing Pinnacle Park & Ride (direct trips) or U.S. 290 (all other trips), buses make the best time that traffic and safety will allow. The scheduled times for points in the downtown and university areas are approximate.

171 WEEKDAYS/NORTHBOUND

171 WEEKDAYS/SOUTHBOUND

1	2	3	4	5	6	7	To Route/Garage	7	6	5	3	2	1	To Route/Garage
—	6:00	—	6:11	6:16	6:25	—	—	—	3:40	3:56	—	4:36	—	—
6:35	6:54	6:56	7:11	7:16	7:25	7:30	G	—	4:40	4:56	—	5:36	—	G
7:15	7:38	7:40	8:00	8:05	8:14	8:19	G	5:24	5:30	5:45	6:25	6:30	6:45	G
MORNING								AFTERNOON						

201

Southpark Meadows



LOCAL



Scan the QR code to see an online version of this route map.

DESTINATIONS

- HEB (Bluff Springs, S. Congress)
- Department of Public Safety
- Pleasant Hill Library
- Southpark Meadows
- Walmart
- Akins High School

NOTES

Turk at Cullen (Southpark Meadows) is a timepoint only going Southbound.

201 WEEKDAYS/SOUTHBOUND

201 WEEKDAYS/NORTHBOUND

1 William Cannon at Bluff Springs	2 Turk at Cullen (Southpark Meadows)	3 Akins High School	To Route/Garage	3 Akins High School	1 William Cannon at Bluff Springs	To Route/Garage
6:00	6:14	6:22		6:30	6:48	
6:30	6:45	6:58		7:00	7:18	
7:00	7:15	7:28		7:30	7:48	
7:30	7:45	7:58		8:00	8:18	
8:00	8:15	8:28		8:30	8:48	
8:30	8:45	8:58		9:00	9:18	
9:00	9:15	9:28		9:30	9:48	
9:30	9:45	9:55		10:00	10:18	
10:00	10:15	10:25		10:30	10:48	
10:30	10:45	10:55		11:00	11:18	
11:00	11:15	11:25		11:30	11:48	
11:30	11:45	11:55		12:00	12:18	
12:00	12:15	12:25		12:30	12:48	
12:30	12:45	12:55		1:00	1:18	
1:00	1:15	1:25		1:30	1:48	
1:30	1:45	1:55		2:00	2:20	
2:00	2:16	2:26		2:30	2:50	
2:30	2:46	2:56		3:00	3:20	
3:00	3:16	3:26		3:30	3:50	
3:30	3:46	3:56		4:00	4:20	
4:00	4:16	4:26		4:30	4:50	
4:30	4:46	4:56		5:00	5:20	
5:00	5:16	5:26		5:30	5:50	
5:30	5:46	5:56		6:00	6:20	
6:00	6:16	6:26		6:30	6:50	
6:30	6:46	6:56		7:00	7:17	
7:00	7:14	7:23		7:30	7:47	
7:30	7:44	7:53		8:00	8:17	
8:00	8:14	8:23		8:30	8:47	
8:30	8:44	8:53		9:00	9:17	G
9:00	9:14	9:23		9:30	9:47	G

201 SATURDAYS/SOUTHBOUND

201 SATURDAYS/NORTHBOUND

1 William Cannon at Bluff Springs	2 Turk at Cullen (Southpark Meadows)	3 Akins High School	To Route/Garage	3 Akins High School	1 William Cannon at Bluff Springs	To Route/Garage
7:30	7:41	7:51		8:00	8:16	
8:00	8:11	8:21		8:30	8:46	
8:30	8:41	8:51		9:00	9:16	
9:00	9:11	9:21		9:30	9:49	
9:30	9:42	9:53		10:00	10:19	
10:00	10:12	10:23		10:30	10:49	
10:30	10:42	10:53		11:00	11:19	
11:00	11:12	11:23		11:30	11:49	
11:30	11:42	11:53		12:00	12:19	
12:00	12:12	12:23		12:30	12:49	
12:30	12:42	12:53		1:00	1:19	
1:00	1:12	1:23		1:30	1:49	
1:30	1:42	1:53		2:00	2:19	
2:00	2:12	2:23		2:30	2:49	
2:30	2:42	2:53		3:00	3:19	
3:00	3:12	3:23		3:30	3:49	
3:30	3:42	3:53		4:00	4:19	
4:00	4:12	4:23		4:30	4:49	
4:30	4:42	4:53		5:00	5:19	
5:00	5:12	5:23		5:30	5:49	
5:30	5:42	5:53		6:00	6:19	
6:00	6:12	6:23		6:30	6:49	
6:30	6:42	6:53		7:00	7:17	G
7:00	7:12	7:22		7:30	7:47	G

201 SUNDAYS/SOUTHBOUND

201 SUNDAYS/NORTHBOUND

<i>William Cannon at Bluff Springs</i> 1	<i>Turk at Cullen (Southpark Meadows)</i> 2	<i>Akins High School</i> 3	<i>To Route/Garage</i>	<i>Akins High School</i> 3	<i>William Cannon at Bluff Springs</i> 1	<i>To Route/Garage</i>
8:00	8:09	8:18		8:30	8:43	
8:30	8:39	8:48		9:00	9:13	
9:00	9:09	9:18		9:30	9:43	
9:30	9:42	9:52		10:00	10:13	
10:00	10:12	10:22		10:30	10:43	
10:30	10:42	10:52		11:00	11:13	
11:00	11:12	11:22		11:30	11:43	
11:30	11:42	11:52		12:00	12:13	
12:00	12:12	12:22		12:30	12:43	
12:30	12:42	12:52		1:00	1:13	
1:00	1:12	1:22		1:30	1:43	
1:30	1:42	1:52		2:00	2:15	
2:00	2:14	2:24		2:30	2:45	
2:30	2:44	2:54		3:00	3:15	
3:00	3:14	3:24		3:30	3:45	
3:30	3:44	3:54		4:00	4:15	
4:00	4:14	4:24		4:30	4:45	
4:30	4:44	4:54		5:00	5:15	
5:00	5:14	5:24		5:30	5:45	
5:30	5:44	5:54		6:00	6:15	
6:00	6:14	6:24		6:30	6:45	
6:30	6:44	6:54		7:00	7:15	G
7:00	7:14	7:24		7:30	7:45	G

214

Northwest Feeder

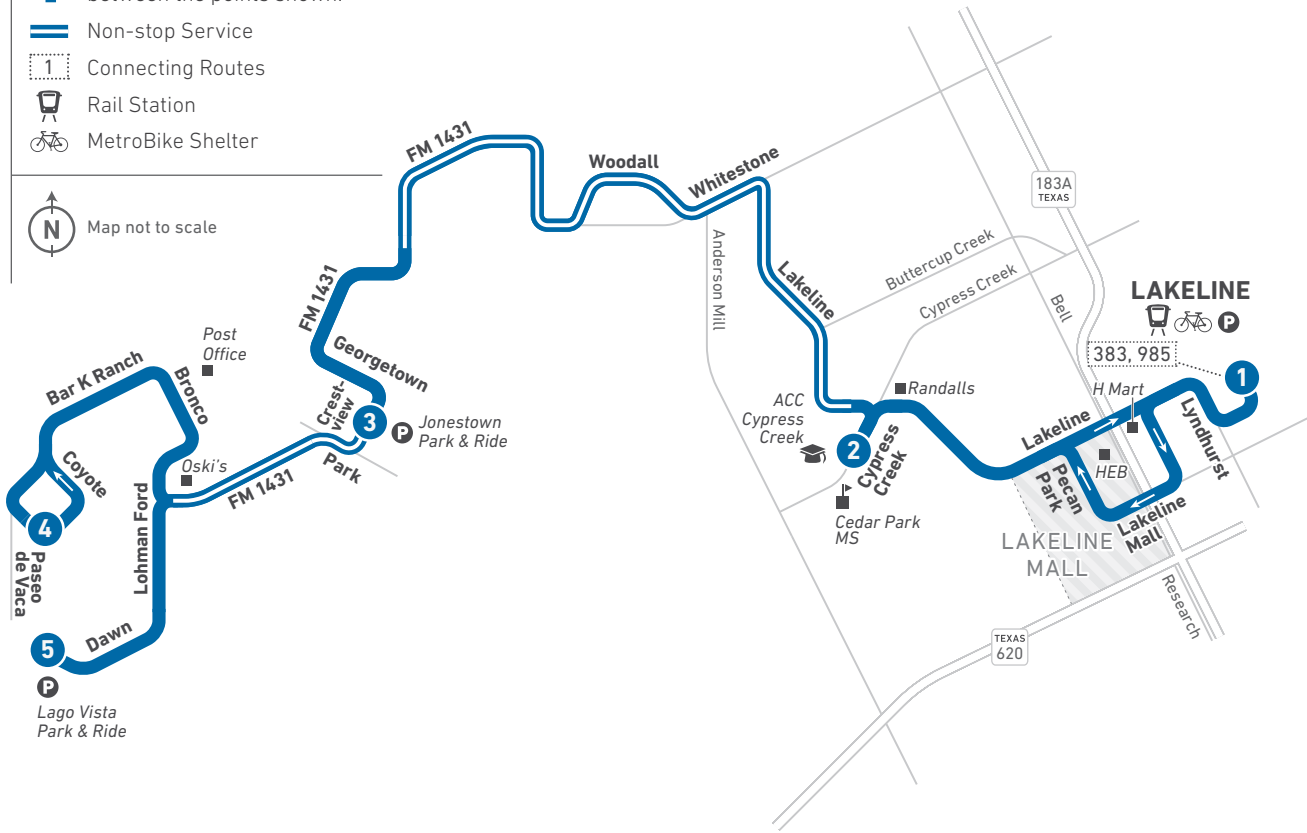


LOCAL

LEGEND

- Route Line and Timepoint**
Buses make additional stops between the points shown.
- Non-stop Service
- Connecting Routes
- Rail Station
- MetroBike Shelter

Map not to scale



Scan the QR code to see an online version of this route map.

DESTINATIONS

- Lakeline Station
- H Mart
- HEB
- Lakeline Mall
- Randalls
- Cedar Park Middle School
- ACC Cypress Creek
- Jonestown Park & Ride
- Oski's
- Post Office
- Lago Vista Park & Ride

214 WEEKDAYS / WESTBOUND

214 WEEKDAYS / EASTBOUND

1 Lakeline Station (Bay I)	2 ACC Cypress Creek	3 Jonestown Park & Ride (Crestview at Park)	4 Paseo de Vaca at Crossbow	5 Lago Vista Park & Ride (Thunderbird at Dawn) To Route/Garage	5 Lago Vista Park & Ride (Thunderbird at Dawn)	4 Paseo de Vaca at Crossbow	3 Jonestown Park & Ride (Crestview at Park)	2 ACC Cypress Creek	1 Lakeline Station (Bay I) To Route/ Garage
5:57	6:06	6:24	6:36	6:48	5:10	—	5:22	5:41	5:53
6:39	6:48	7:06	7:18	7:30	5:40	—	5:52	6:11	6:23
7:50	7:59	8:17	8:29	8:41	6:53	—	7:05	7:24	7:36
8:40	8:49	9:07	9:19	9:31	7:35	—	7:46	8:04	8:15
9:40	9:49	10:07	10:19	10:31	8:46	—	8:57	9:15	9:26
10:30	10:39	10:57	11:09	11:21	9:36	—	9:47	10:05	10:16
11:25	11:34	11:48	12:00	12:12	10:36	—	10:47	11:05	11:16
12:16	12:25	12:38	12:48	12:58	11:26	—	11:37	11:55	12:06
1:20	1:29	1:47	—	1:59	12:17	—	12:24	1:00	1:11
2:25	2:37	3:00	—	3:13	1:03	1:14	1:23	1:52	2:03
3:20	3:32	3:55	—	4:08	2:03	2:14	2:25	2:43	2:54
4:20	4:32	4:55	—	5:08	3:18	3:29	3:40	3:58	4:09
5:30	5:42	6:05	—	6:18	4:13	4:24	4:35	4:53	5:04
6:35	6:44	7:02	—	7:14	5:13	5:24	5:35	5:53	6:04
7:41	7:50	8:08	—	8:20	6:20	6:31	6:42	7:00	7:11
8:25	8:34	8:52	—	9:04	7:19	7:30	7:41	7:59	8:10
					8:20	8:31	—	—	— G
					9:04	9:15	—	—	— G

217

Montopolis Feeder



LOCAL



Scan the QR code to see an online version of this route map.

DESTINATIONS

- ACC Riverside
- Allison Elementary School
- Esperanza Community
- Eastside Bus Plaza
- Greyhound Station

NOTES

School trips operate at limited times on weekdays only (see schedule).

217 WEEKDAYS/NORTHBOUND

217 WEEKDAYS/SOUTHBOUND

Hogan/ Community 1	Eastside Bus Plaza 2	To Route/Garage	Eastside Bus Plaza 2	Allison Elementary A	ACC Riverside 1	To Route/Garage
4:47	5:00		5:05	—	5:15	
5:17	5:30		5:35	—	5:45	
5:47	6:00		6:05	—	6:15	
6:17	6:30		6:35	—	6:45	
6:47	7:00		7:05	—	7:15	
7:17	7:30		7:35	—	7:45	
7:47	8:00		8:05	—	8:15	
8:17	8:30		8:35	—	8:45	
8:47	9:00		9:05	—	9:15	
9:17	9:30		9:35	—	9:45	
9:47	10:00		10:05	—	10:15	
10:17	10:30		10:35	—	10:45	
10:47	11:00		11:05	—	11:15	
11:17	11:30		11:35	—	11:45	
11:47	12:00		12:05	—	12:15	
12:17	12:30		12:35	—	12:45	
12:47	1:00		1:05	—	1:15	
1:17	1:30		1:35	—	1:45	
1:47	2:00		2:05	—	2:17	
2:19	2:32		2:35	—	2:47	
2:49	3:02		3:10	3:16	3:26	
3:28	3:41		3:45	—	3:57	
3:59	4:12		4:15	—	4:27	
4:29	4:42		4:45	—	4:57	
4:59	5:12		5:15	—	5:27	
5:29	5:42		5:45	—	5:57	
5:59	6:12		6:15	—	6:27	
6:29	6:42		6:45	—	6:57	
6:59	7:12		7:15	—	7:27	
7:29	7:42		7:45	—	7:57	
7:59	8:12		8:15	—	8:25	
8:28	8:41		8:45	—	8:55	
8:58	9:10		9:15	—	9:25	
9:28	9:40		9:45	—	9:55	
9:58	10:10		10:15	—	10:25	
10:28	10:40		10:45	—	10:55	
10:58	11:10		11:15	—	11:25	
11:28	11:40		11:45	—	11:55	
11:58	12:10		12:15	—	12:25	G

217 SATURDAYS/NORTHBOUND

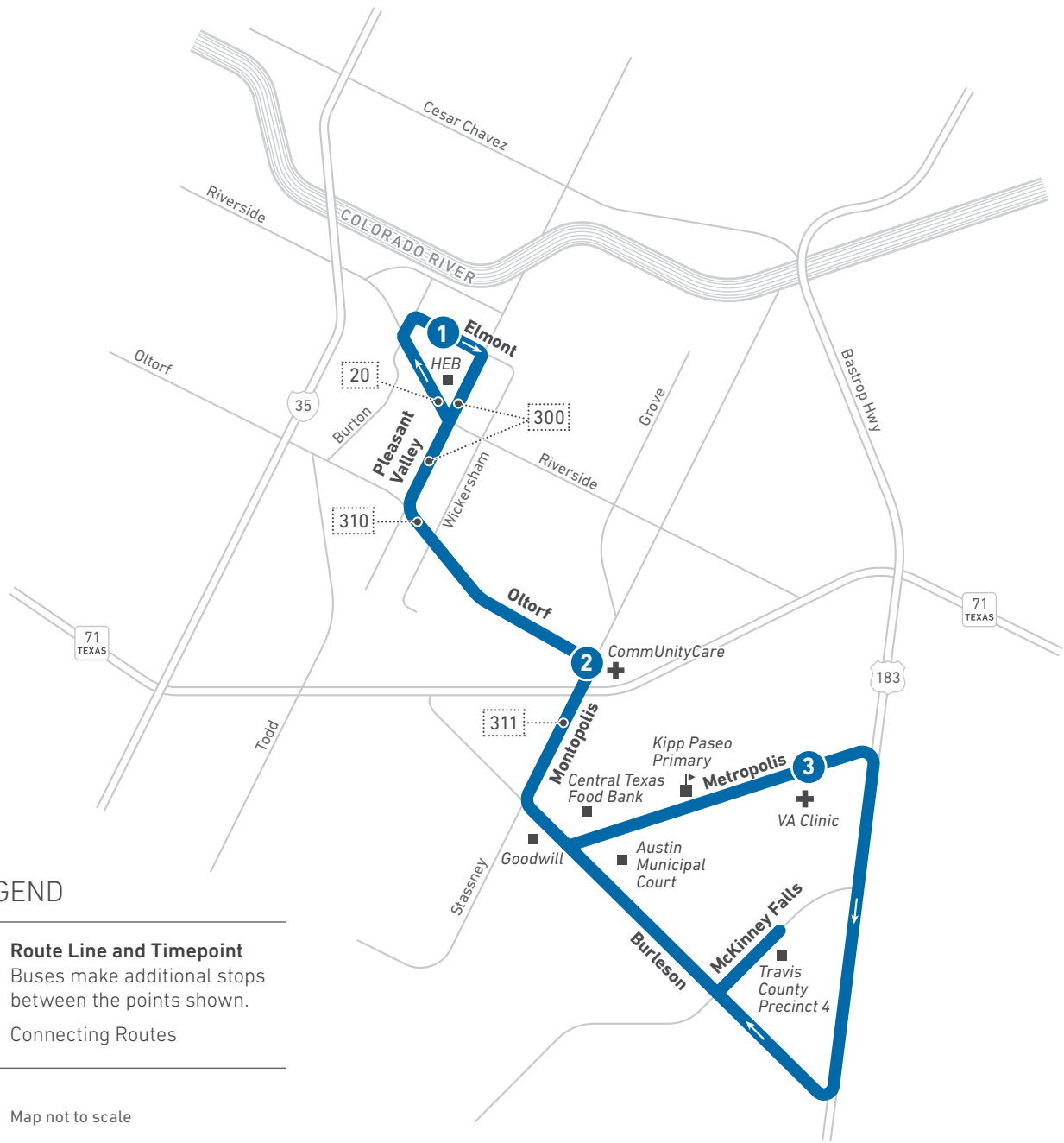
217 SATURDAYS/SOUTHBOUND

Hogan/ Community 1	Eastside Bus Plaza 2	To Route/Garage	Eastside Bus Plaza 2	Hogan/ Community 1	To Route/Garage
5:52	6:03		6:10	6:18	
6:22	6:33		6:40	6:48	
6:52	7:03		7:10	7:18	
7:22	7:33		7:40	7:48	
7:52	8:03		8:10	8:18	
8:22	8:33		8:40	8:48	
8:51	9:03		9:10	9:18	
9:21	9:33		9:40	9:48	
9:51	10:03		10:10	10:18	
10:21	10:33		10:40	10:48	
10:51	11:03		11:10	11:18	
11:21	11:33		11:40	11:48	
11:51	12:03		12:10	12:18	
12:21	12:33		12:40	12:48	
12:51	1:03		1:10	1:18	
1:21	1:33		1:40	1:48	
1:51	2:03		2:10	2:18	
2:21	2:33		2:40	2:48	
2:51	3:03		3:10	3:18	
3:21	3:33		3:40	3:48	
3:51	4:03		4:10	4:18	
4:21	4:33		4:40	4:48	
4:51	5:03		5:10	5:18	
5:21	5:33		5:40	5:48	
5:51	6:03		6:10	6:18	
6:22	6:33		6:40	6:48	
6:52	7:03		7:10	7:18	
7:22	7:33		7:40	7:48	
7:52	8:03		8:10	8:18	
8:22	8:33		8:40	8:48	
8:52	9:03		9:10	9:18	
9:22	9:33		9:40	9:48	
9:52	10:03		10:10	10:18	
10:22	10:33		10:40	10:48	
10:52	11:03		11:10	11:18	
11:22	11:33		11:40	11:48	
11:52	12:03	G			

217 SUNDAYS/NORTHBOUND

217 SUNDAYS/SOUTHBOUND

Hogan/ Community 1	Eastside Bus Plaza 2	To Route/Garage	Eastside Bus Plaza 2	Hogan/ Community 1	To Route/Garage
5:55	6:06		6:10	6:18	
6:25	6:36		6:40	6:48	
6:55	7:06		7:10	7:18	
7:25	7:36		7:40	7:48	
7:55	8:06		8:10	8:18	
8:25	8:36		8:40	8:48	
8:55	9:07		9:10	9:18	
9:25	9:37		9:45	9:53	
9:55	10:07		10:15	10:23	
10:25	10:37		10:45	10:53	
10:55	11:07		11:15	11:23	
11:25	11:37		11:45	11:53	
11:55	12:07		12:15	12:23	
12:25	12:37		12:45	12:53	
12:55	1:07		1:15	1:23	
1:25	1:37		1:45	1:53	
1:55	2:07		2:15	2:23	
2:25	2:37		2:45	2:53	
2:55	3:07		3:15	3:23	
3:25	3:37		3:45	3:53	
3:55	4:07		4:15	4:23	
4:25	4:37		4:45	4:53	
4:55	5:07		5:15	5:23	
5:25	5:37		5:45	5:53	
5:55	6:07		6:15	6:23	
6:25	6:36		6:45	6:53	
6:55	7:06		7:15	7:23	
7:25	7:36		7:45	7:53	
7:55	8:06		8:15	8:23	
8:25	8:36		8:45	8:53	
8:55	9:06		9:15	9:23	
9:25	9:36		9:45	9:53	
9:55	10:06		10:15	10:23	
10:25	10:36		10:45	10:53	
10:55	11:06		11:15	11:23	
11:25	11:36		11:45	11:53	
11:55	12:06	G			



LEGEND

1 **Route Line and Timepoint**
Buses make additional stops between the points shown.

1 **Connecting Routes**

N Map not to scale



Scan the QR code to see an online version of this route map.

DESTINATIONS

- HEB
- CommUnityCare
- Goodwill
- Austin Municipal Court
- Central Texas Food Bank
- VA Austin Outpatient Clinic
- Travis County Precinct 4
- Kipp Paseo Primary

228 WEEKDAYS/EASTBOUND

Elmont at Pleasant Valley ①	Oltorf at Montopolis ②	VA Austin ③	To Route/Garage
6:00	6:13	6:22	
6:30	6:40	6:50	
7:00	7:10	7:20	
7:30	7:40	7:50	
8:00	8:10	8:20	
8:30	8:40	8:50	
9:00	9:10	9:20	
9:30	9:40	9:50	
10:00	10:10	10:20	
10:30	10:40	10:50	
11:00	11:10	11:20	
11:30	11:40	11:50	
12:00	12:10	12:20	
12:30	12:40	12:50	
1:00	1:10	1:20	
1:30	1:40	1:50	
2:00	2:10	2:20	
2:30	2:40	2:50	
3:00	3:10	3:20	
3:30	3:41	3:52	
4:00	4:11	4:22	
4:30	4:41	4:52	
5:00	5:11	5:22	
5:30	5:40	5:49	
6:00	6:10	6:19	
6:30	6:40	6:49	

228 WEEKDAYS/WESTBOUND

VA Austin ③	Oltorf at Montopolis ②	Elmont at Pleasant Valley ①	To Route/Garage
6:22	6:37	6:54	
6:50	7:05	7:22	
7:20	7:35	7:52	
7:50	8:05	8:22	
8:20	8:35	8:52	
8:50	9:05	9:22	
9:20	9:35	9:52	
9:50	10:05	10:22	
10:20	10:35	10:52	
10:50	11:05	11:22	
11:20	11:35	11:52	
11:50	12:05	12:22	
12:20	12:35	12:52	
12:50	1:05	1:22	
1:20	1:35	1:52	
1:50	2:05	2:22	
2:20	2:35	2:52	
2:50	3:05	3:22	
3:20	3:36	3:50	
3:52	4:08	4:22	
4:22	4:38	4:52	
4:52	5:08	5:22	
5:22	5:37	5:48	
5:49	6:04	6:15	
6:19	6:34	6:45	G
6:49	7:04	7:15	G

228 SATURDAYS/EASTBOUND

Elmont at Pleasant Valley ①	Oltorf at Montopolis ②	VA Austin ③	To Route/Garage
7:00	7:12	7:19	
7:30	7:42	7:49	
8:00	8:12	8:19	
8:30	8:42	8:49	
9:00	9:12	9:19	
9:30	9:42	9:49	
10:00	10:12	10:19	
10:30	10:42	10:49	
11:00	11:12	11:19	
11:30	11:42	11:49	
12:00	12:12	12:19	
12:30	12:42	12:49	
1:00	1:12	1:19	
1:30	1:42	1:49	
2:00	2:12	2:19	
2:30	2:42	2:49	
3:00	3:12	3:19	
3:30	3:42	3:49	
4:10	4:22	4:29	
4:35	4:47	4:54	
5:10	5:22	5:29	
5:40	5:52	5:59	
6:10	6:22	6:29	
6:40	6:52	6:59	

228 SATURDAYS/WESTBOUND

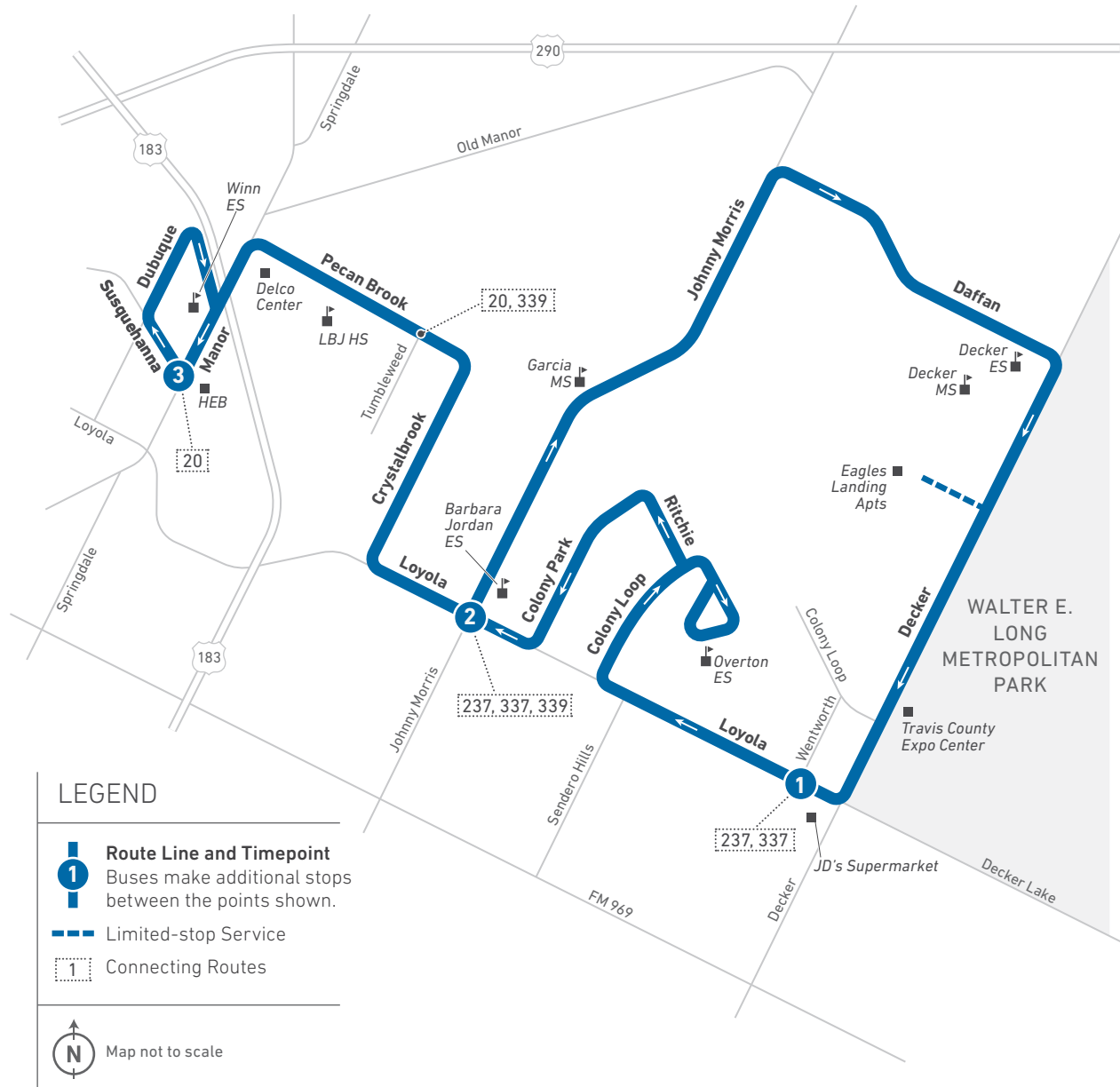
VA Austin ③	Oltorf at Montopolis ②	Elmont at Pleasant Valley ①	To Route/Garage
7:25	7:43	7:53	
7:55	8:13	8:23	
8:25	8:43	8:53	
8:55	9:13	9:23	
9:25	9:43	9:53	
9:55	10:13	10:23	
10:25	10:43	10:53	
10:55	11:13	11:23	
11:25	11:43	11:53	
11:55	12:13	12:23	
12:25	12:43	12:53	
12:55	1:13	1:23	
1:25	1:43	1:53	
1:55	2:13	2:23	
2:25	2:43	2:53	
2:55	3:13	3:23	
3:25	3:43	3:53	
3:55	4:13	4:23	
4:35	4:53	5:03	
5:00	5:18	5:28	
5:35	5:53	6:03	
6:05	6:23	6:33	
6:35	6:53	7:03	G
7:05	7:23	7:33	G

233

Decker/Daffan

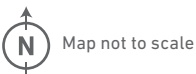


LOCAL



LEGEND

- 1** **Route Line and Timepoint**
Buses make additional stops between the points shown.
- Limited-stop Service
- 1** Connecting Routes



Scan the QR code to see an online version of this route map.

DESTINATIONS

- JD's Supermarket
- Overton Elementary School
- Travis County Expo Center
- Eagles Landing Apartments
- Decker Middle School
- Decker Elementary School
- Garcia Middle School
- Barbara Jordan Elementary School
- LBJ High School
- Delco Center
- HEB
- Winn Elementary School

NOTES

Loyola at Johnny Morris is a timepoint only going Westbound.

233 WEEKDAYS/EASTBOUND

3 Manor at Susquehanna	1 Loyola at Wentworth	To Route/Garage
7:00	7:32	
8:00	8:32	
9:00	9:32	
10:00	10:30	
11:00	11:30	
12:00	12:30	
1:00	1:30	
2:00	2:31	
3:00	3:31	
4:00	4:31	
5:00	5:31	
6:00	6:31	
7:00	7:31	
8:00	8:31	
9:00	9:31	

233 WEEKDAYS/WESTBOUND

1 Loyola at Wentworth	2 Loyola at Jonny Morris	3 Manor at Susquehanna	To Route/Garage
7:34	7:44	7:54	
8:34	8:44	8:54	
9:34	9:43	9:53	
10:32	10:41	10:51	
11:32	11:41	11:51	
12:32	12:41	12:51	
1:32	1:41	1:51	
2:33	2:42	2:52	
3:33	3:42	3:52	
4:33	4:42	4:52	
5:33	5:42	5:52	
6:33	6:42	6:52	
7:33	7:42	7:52	
8:33	8:42	8:52	
9:33	9:42	9:52	G

233 SATURDAYS/EASTBOUND

3 Manor at Susquehanna	1 Loyola at Wentworth	To Route/Garage
7:00	7:24	
8:00	8:24	
9:00	9:24	
10:00	10:25	
11:00	11:25	
12:00	12:25	
1:00	1:25	
2:00	2:26	
3:00	3:26	
4:00	4:26	
5:00	5:26	
6:00	6:26	

233 SATURDAYS/WESTBOUND

1 Loyola at Wentworth	2 Loyola at Jonny Morris	3 Manor at Susquehanna	To Route/Garage
7:30	7:38	7:48	
8:30	8:38	8:48	
9:30	9:38	9:48	
10:30	10:38	10:48	
11:30	11:38	11:48	
12:30	12:38	12:48	
1:30	1:38	1:48	
2:30	2:38	2:48	
3:30	3:38	3:48	
4:30	4:38	4:48	
5:30	5:38	5:48	
6:30	6:38	6:48	G

233 SUNDAYS/EASTBOUND

3 Manor at Susquehanna	1 Loyola at Wentworth	To Route/Garage
8:00	8:24	
9:00	9:24	
10:00	10:25	
11:00	11:25	
12:00	12:25	
1:00	1:25	
2:00	2:25	
3:00	3:25	
4:00	4:25	
5:00	5:25	
6:00	6:25	

233 SUNDAYS/WESTBOUND

1 Loyola at Wentworth	2 Loyola at Jonny Morris	3 Manor at Susquehanna	To Route/Garage
8:30	8:38	8:48	
9:30	9:38	9:48	
10:30	10:38	10:48	
11:30	11:38	11:48	
12:30	12:38	12:48	
1:30	1:38	1:48	
2:30	2:38	2:48	
3:30	3:38	3:48	
4:30	4:38	4:48	
5:30	5:38	5:48	
6:30	6:38	6:48	G

237

Northeast Feeder



LOCAL

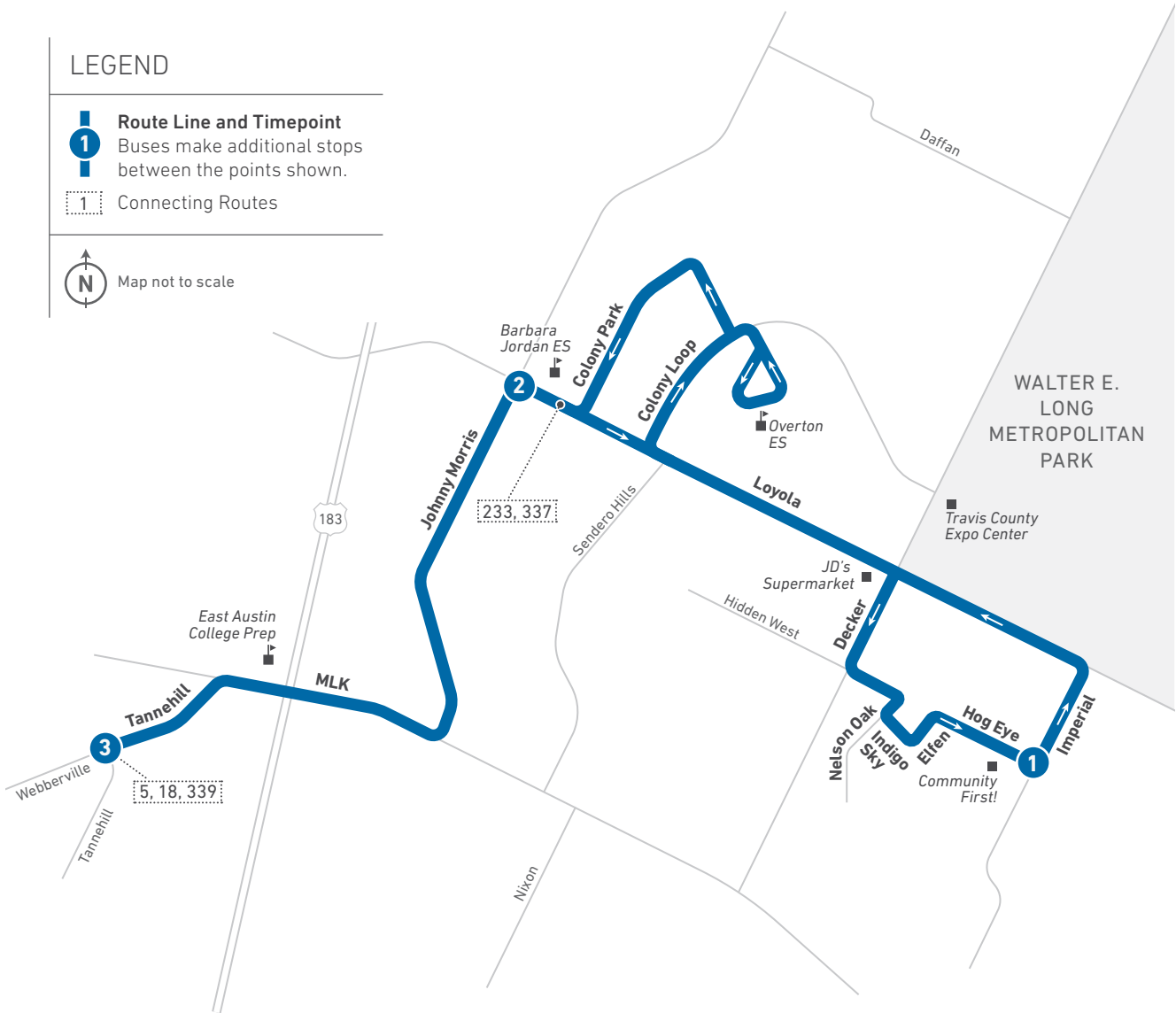
LEGEND

1 **Route Line and Timepoint**
Buses make additional stops between the points shown.

1 **Connecting Routes**



Map not to scale



Scan the QR code to see an online version of this route map.

DESTINATIONS

- Community First!
- JD's Supermarket
- Travis County Expo Center
- Overton Elementary School
- Barbara Jordan Elementary School
- East Austin College Prep

NOTES

Westbound trips continue as Route 5 at Tannehill/ Webberville.

237 WEEKDAYS / WESTBOUND

Community First!	Loyola at Johnny Morris	Tannehill at Webberville	To Route/ Garage
1	2	3	
7:15	7:30	7:40	5
8:15	8:30	8:40	5
9:15	9:30	9:40	5
10:15	10:30	10:40	5
11:15	11:30	11:40	5
12:15	12:30	12:40	5
1:15	1:30	1:40	5
2:15	2:30	2:40	5
3:15	3:30	3:40	5
4:15	4:30	4:40	5
5:15	5:30	5:40	5
6:15	6:30	6:40	5
7:15	7:30	7:40	5
8:15	8:30	8:40	5
9:15	9:30	9:40	5
10:15	10:30	10:40	G

237 WEEKDAYS / EASTBOUND

Tannehill at Webberville	Loyola at Johnny Morris	Community First!	To Route/ Garage
3	2	1	
6:48	7:00	7:10	
7:48	8:00	8:10	
8:48	9:00	9:10	
9:48	9:58	10:08	
10:48	10:58	11:08	
11:48	11:58	12:08	
12:48	12:58	1:08	
1:48	1:58	2:08	
2:48	2:58	3:08	
3:48	3:59	4:09	
4:48	4:59	5:09	
5:48	5:59	6:09	
6:48	6:58	7:08	
7:48	7:58	8:08	
8:48	8:58	9:08	
9:48	9:58	10:08	

237 SATURDAYS / WESTBOUND

Community First!	Loyola at Johnny Morris	Tannehill at Webberville	To Route/ Garage
1	2	3	
7:05	7:16	7:30	5
8:05	8:16	8:30	5
9:05	9:16	9:30	5
10:05	10:17	10:33	5
11:05	11:17	11:33	5
12:05	12:17	12:33	5
1:05	1:17	1:33	5
2:05	2:17	2:33	5
3:05	3:17	3:33	5
4:05	4:17	4:33	5
5:05	5:17	5:33	5
6:05	6:17	6:33	5
7:05	7:17	7:33	5
8:05	8:17	8:33	5
9:05	9:17	9:33	5

237 SATURDAYS / EASTBOUND

Tannehill at Webberville	Loyola at Johnny Morris	Community First!	To Route/ Garage
3	2	1	
7:40	7:50	7:55	
8:40	8:50	8:55	
9:40	9:50	9:55	
10:40	10:50	10:57	
11:40	11:50	11:57	
12:40	12:50	12:57	
1:40	1:50	1:57	
2:40	2:50	2:57	
3:40	3:50	3:57	
4:40	4:50	4:57	
5:40	5:50	5:57	
6:40	6:50	6:57	
7:40	7:50	7:57	
8:40	8:50	8:57	

237 SUNDAYS / WESTBOUND

Community First!	Loyola at Johnny Morris	Tannehill at Webberville	To Route/ Garage
1	2	3	
8:05	8:16	8:30	5
9:05	9:16	9:30	5
10:05	10:17	10:33	5
11:05	11:17	11:33	5
12:05	12:17	12:33	5
1:05	1:17	1:33	5
2:05	2:17	2:33	5
3:05	3:17	3:33	5
4:05	4:17	4:33	5
5:05	5:17	5:33	5
6:05	6:17	6:33	5
7:05	7:17	7:33	5
8:05	8:17	8:33	5

237 SUNDAYS / EASTBOUND

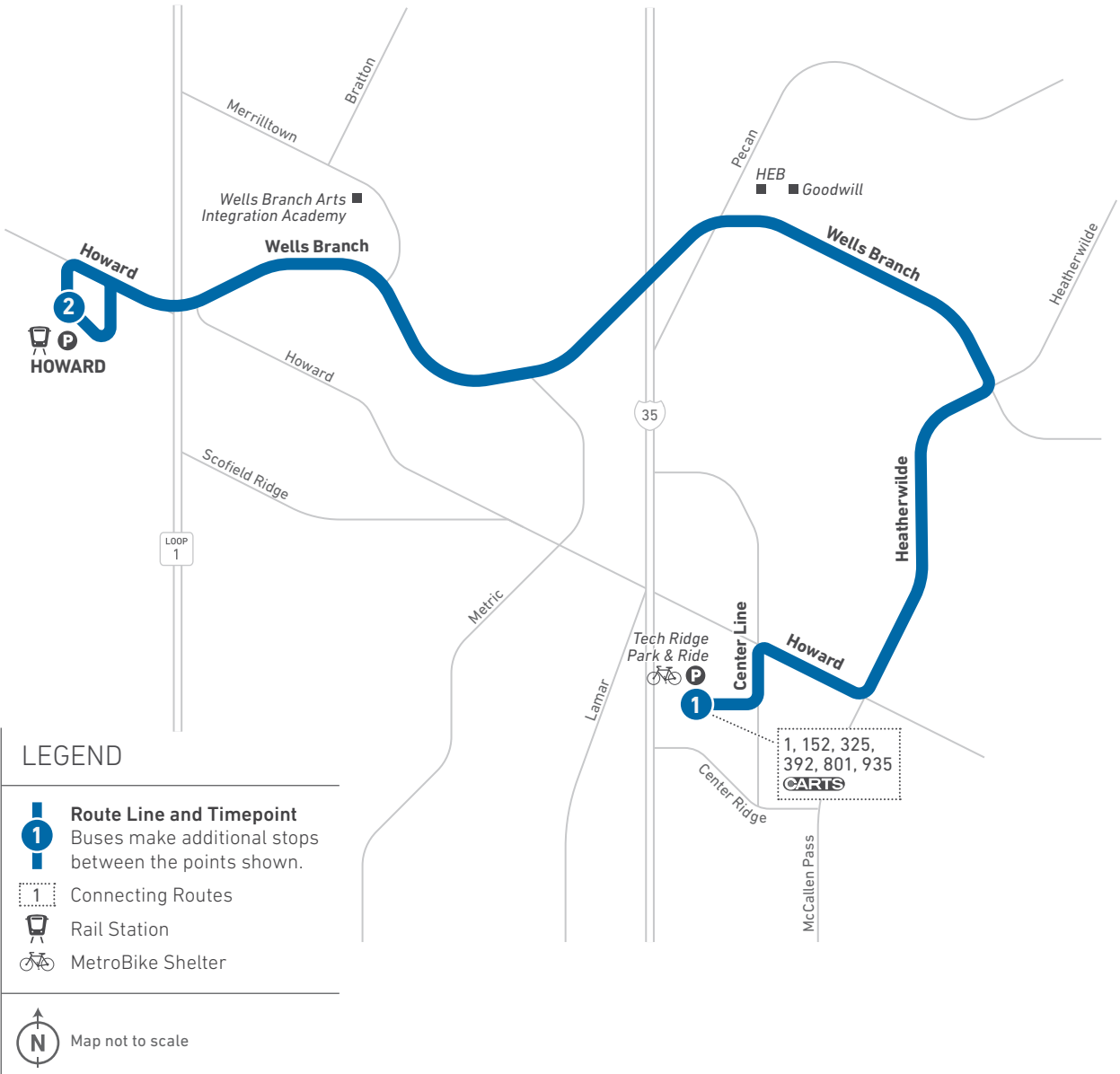
Tannehill at Webberville	Loyola at Johnny Morris	Community First!	To Route/ Garage
3	2	1	
7:40	7:50	7:55	
8:40	8:50	8:55	
9:40	9:50	9:55	
10:40	10:50	10:57	
11:40	11:50	11:57	
12:40	12:50	12:57	
1:40	1:50	1:57	
2:40	2:50	2:57	
3:40	3:50	3:57	
4:40	4:50	4:57	
5:40	5:50	5:57	
6:40	6:50	6:57	
7:40	7:50	7:57	

243

Wells Branch



LOCAL



Scan the QR code to see an online version of this route map.

DESTINATIONS

- Tech Ridge Park & Ride
- HEB
- Goodwill
- Wells Branch Arts Integration Academy
- Howard Station

NOTES

Eastbound trips continue as Route 392 at Tech Ridge Park & Ride.

243 WEEKDAYS / WESTBOUND

1 Tech Ridge Park & Ride	2 Howard Station	To Route/ Garage
5:40	5:59	
6:15	6:36	
6:50	7:11	
7:25	7:46	
8:00	8:21	
8:35	8:56	
9:10	9:31	
9:45	10:06	
10:20	10:41	
10:55	11:16	
11:30	11:51	
12:05	12:26	
12:40	1:01	
1:15	1:36	
1:50	2:11	
2:25	2:46	
2:55	3:16	
3:30	3:51	
3:57	4:25	
4:27	4:55	
5:02	5:23	
5:32	5:53	
6:02	6:23	
6:32	6:53	
7:05	7:26	
7:40	8:01	
8:15	8:36	
8:50	9:11	
9:25	9:46	
10:05	10:26	
11:20	11:41	G

243 WEEKDAYS / EASTBOUND

2 Howard Station	1 Tech Ridge Park & Ride	To Route/ Garage
4:55	5:15	392
5:30	5:50	392
6:05	6:27	392
6:40	7:02	392
7:15	7:37	392
7:50	8:12	392
8:25	8:47	392
9:00	9:20	392
9:35	9:55	392
10:10	10:30	392
10:45	11:05	392
11:20	11:40	392
11:55	12:15	392
12:30	12:50	392
1:05	1:25	392
1:40	2:00	392
2:15	2:35	392
2:50	3:10	392
3:25	3:51	392
3:57	4:23	392
4:29	4:55	392
4:59	5:25	392
5:27	5:53	392
5:57	6:19	392
6:27	6:49	392
7:02	7:24	G
7:37	7:55	392
8:12	8:30	392
8:47	9:05	392
9:22	9:40	392
9:57	10:15	392
10:30	10:48	392

243 SATURDAYS / WESTBOUND

1 Tech Ridge Park & Ride	2 Howard Station	To Route/ Garage
6:55	7:13	
7:25	7:43	
7:55	8:13	
8:25	8:43	
8:55	9:13	
9:25	9:44	
9:55	10:14	
10:25	10:44	
10:55	11:14	
11:25	11:44	
11:55	12:14	
12:25	12:44	
12:55	1:14	
1:25	1:44	
1:55	2:15	
2:25	2:45	
2:55	3:15	
3:25	3:45	
3:55	4:15	
4:25	4:45	
4:55	5:15	
5:25	5:45	
5:55	6:15	
6:25	6:45	
6:55	7:15	
7:25	7:43	
7:55	8:13	
8:25	8:43	
8:55	9:13	
9:25	9:43	
9:55	10:13	G
10:25	10:43	G

243 SATURDAYS / EASTBOUND

2 Howard Station	1 Tech Ridge Park & Ride	To Route/ Garage
6:00	6:18	392
6:30	6:48	392
7:00	7:18	392
7:30	7:48	392
8:00	8:18	392
8:30	8:48	392
9:00	9:18	392
9:30	9:48	392
10:00	10:18	392
10:30	10:48	392
11:00	11:18	392
11:30	11:48	392
12:00	12:18	392
12:30	12:48	392
1:00	1:18	392
1:30	1:48	392
2:00	2:18	392
2:30	2:48	392
3:00	3:18	392
3:30	3:48	392
4:00	4:18	392
4:30	4:48	392
5:00	5:18	392
5:30	5:48	392
6:00	6:18	392
6:30	6:48	392
7:00	7:18	392
7:30	7:48	392
8:00	8:18	392
8:30	8:48	392
9:00	9:18	392
9:30	9:48	392
10:00	10:18	392

243 SUNDAYS / WESTBOUND

243 SUNDAYS / EASTBOUND

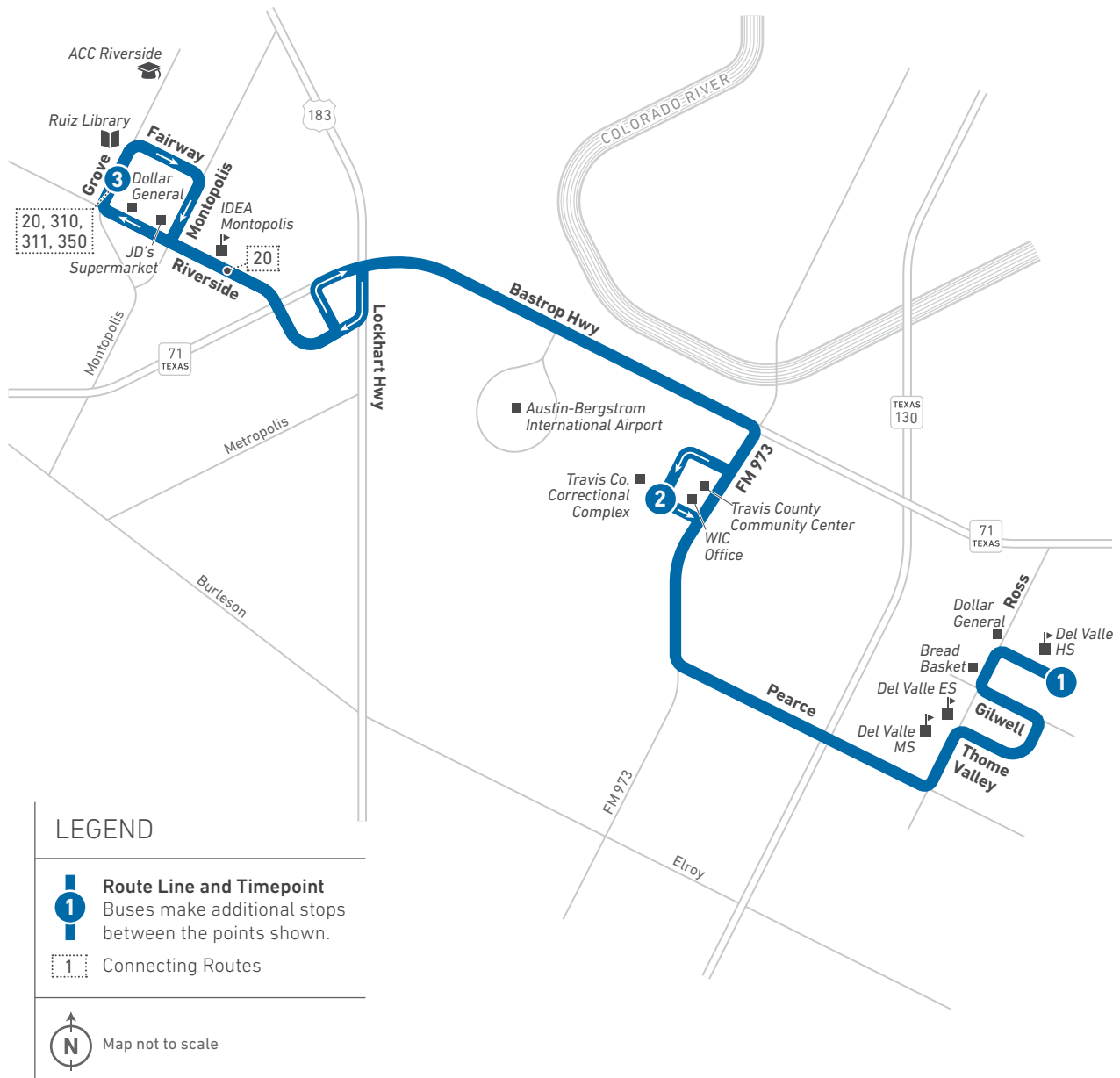
1 Tech Ridge Park & Ride	2 Howard Station	To Route/ Garage	2 Howard Station	1 Tech Ridge Park & Ride	To Route/ Garage
6:55	7:13		6:00	6:18	392
7:25	7:43		6:30	6:48	392
7:55	8:13		7:00	7:18	392
8:25	8:43		7:30	7:48	392
8:55	9:13		8:00	8:18	392
9:25	9:44		8:30	8:48	392
9:55	10:14		9:00	9:18	392
10:25	10:44		9:30	9:48	392
10:55	11:14		10:00	10:18	392
11:25	11:44		10:30	10:48	392
11:55	12:14		11:00	11:18	392
12:25	12:44		11:30	11:48	392
12:55	1:14		12:00	12:18	392
1:25	1:44		12:30	12:48	392
1:55	2:15		1:00	1:18	392
2:25	2:45		1:30	1:48	392
2:55	3:15		2:00	2:18	392
3:25	3:45		2:30	2:48	392
3:55	4:15		3:00	3:18	392
4:25	4:45		3:30	3:48	392
4:55	5:15		4:00	4:18	392
5:25	5:45		4:30	4:48	392
5:55	6:15		5:00	5:18	392
6:25	6:45		5:30	5:48	392
6:55	7:15		6:00	6:18	392
7:25	7:43		6:30	6:48	392
7:55	8:13		7:00	7:18	392
8:25	8:43		7:30	7:48	392
8:55	9:13		8:00	8:18	392
9:25	9:43		8:30	8:48	392
9:55	10:13	G	9:00	9:18	392
10:25	10:43	G	9:30	9:48	392
			10:00	10:18	392

271

Del Valle Feeder

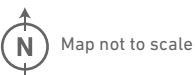


LOCAL



LEGEND

- 1** Route Line and Timepoint
Buses make additional stops between the points shown.
- Connecting Routes



Scan the QR code to see an online version of this route map.

DESTINATIONS

- Del Valle High School
- Dollar General (Ross, Riverside)
- Bread Basket
- Del Valle Elementary School
- Del Valle Middle School
- Travis County Community Center
- WIC Office
- Travis County Correctional Complex
- Austin-Bergstrom International Airport
- IDEA Montopolis
- JD's Supermarket
- ACC Riverside
- Ruiz Library

271 WEEKDAYS / WESTBOUND

271 WEEKDAYS / EASTBOUND

1 Del Valle High School	2 Travis County Correctional Complex	3 Grove at Riverside	To Route/Garage	3 Grove at Riverside	2 Travis County Correctional Complex	1 Del Valle High School	To Route/Garage
5:05	5:23	5:42		5:50	6:09	6:27	
5:35	5:53	6:12		6:20	6:39	6:57	
—	6:15	6:36		6:50	7:10	7:29	
6:05	6:23	6:42		7:30	7:48	8:05	
6:35	6:54	7:14		8:00	8:18	8:35	
—	7:15	7:36	G	8:30	8:48	9:05	
7:10	7:29	7:49		9:00	9:18	9:35	
7:40	7:59	8:19		9:30	9:48	10:05	
8:10	8:29	8:49		10:00	10:18	10:35	
8:40	8:59	9:19		10:30	10:48	11:05	
—	9:20	9:41	G	11:00	11:18	11:35	
9:10	9:29	9:48		11:30	11:48	12:05	
9:40	9:59	10:18		12:00	12:18	12:35	
10:10	10:29	10:48		12:30	12:48	1:05	
10:40	10:59	11:18		1:00	1:18	1:35	
11:10	11:29	11:48		1:30	1:48	2:05	
11:40	11:59	12:18		2:00	2:18	2:35	
12:10	12:29	12:48		2:30	2:48	3:05	
12:40	12:59	1:18		3:00	3:18	3:35	
1:10	1:29	1:48		3:30	3:50	4:05	
1:40	1:59	2:18		4:00	4:20	4:35	
2:10	2:29	2:48		4:30	4:50	5:05	
2:40	2:59	3:18		5:00	5:17	5:32	
3:10	3:29	3:49		5:30	5:47	6:02	
3:40	3:59	4:19		6:00	6:17	6:32	
4:10	4:29	4:49		6:30	6:47	7:02	
4:40	4:59	5:19		7:00	7:17	7:32	
5:10	5:29	5:49		7:30	7:47	8:02	
5:40	5:59	6:19		8:00	8:17	8:32	
6:10	6:29	6:49		8:30	8:47	9:02	
6:40	6:59	7:19		9:00	9:17	9:32	
7:10	7:29	7:48		9:30	9:47	10:02	G
7:40	7:59	8:18					
8:10	8:29	8:48					
8:40	8:59	9:18					
9:10	9:29	9:48	G				
9:40	9:59	10:18	G				

271 SATURDAYS / WESTBOUND

271 SATURDAYS / EASTBOUND

1 Del Valle High School	2 Travis County Correctional Complex	3 Grove at Riverside	To Route/Garage	3 Grove at Riverside	2 Travis County Correctional Complex	1 Del Valle High School	To Route/Garage
6:00	6:18	6:37		6:00	6:18	6:37	
6:45	7:03	7:22		6:45	7:03	7:22	
7:30	7:48	8:07		7:30	7:48	8:07	
8:15	8:33	8:52		8:15	8:33	8:52	
9:00	9:19	9:39		9:00	9:19	9:39	
9:45	10:04	10:24		9:45	10:04	10:24	
10:30	10:49	11:09		10:30	10:49	11:09	
11:15	11:34	11:54		11:15	11:34	11:54	
12:00	12:19	12:39		12:00	12:19	12:39	
12:45	1:04	1:24		12:45	1:04	1:24	
1:30	1:49	2:09		1:30	1:49	2:09	
2:15	2:34	2:54		2:15	2:34	2:54	
3:00	3:19	3:39		3:00	3:19	3:39	
3:45	4:04	4:24		3:45	4:04	4:24	
4:30	4:49	5:09		4:30	4:49	5:09	
5:15	5:34	5:54		5:15	5:34	5:54	
6:00	6:19	6:39		6:00	6:19	6:39	
6:45	7:04	7:24		6:45	7:04	7:24	
7:30	7:48	8:07		7:30	7:47	8:06	
8:15	8:33	8:52		8:15	8:32	8:51	
9:00	9:18	9:37	G	9:00	9:17	9:36	
9:45	10:03	10:22	G				

271 SUNDAYS / WESTBOUND

271 SUNDAYS / EASTBOUND

1 Del Valle High School	2 Travis County Correctional Complex	3 Grove at Riverside	To Route/Garage	3 Grove at Riverside	2 Travis County Correctional Complex	1 Del Valle High School	To Route/Garage
6:45	7:03	7:22		6:00	6:18	6:37	
7:30	7:48	8:07		6:45	7:03	7:22	
8:15	8:33	8:52		7:30	7:48	8:07	
9:00	9:19	9:39		8:15	8:33	8:52	
9:45	10:04	10:24		9:00	9:19	9:39	
10:30	10:49	11:09		9:45	10:04	10:24	
11:15	11:34	11:54		10:30	10:49	11:09	
12:00	12:19	12:39		11:15	11:34	11:54	
12:45	1:04	1:24		12:00	12:19	12:39	
1:30	1:49	2:09		12:45	1:04	1:24	
2:15	2:34	2:54		1:30	1:49	2:09	
3:00	3:19	3:39		2:15	2:34	2:54	
3:45	4:04	4:24		3:00	3:19	3:39	
4:30	4:49	5:09		3:45	4:04	4:24	
5:15	5:34	5:54		4:30	4:49	5:09	
6:00	6:19	6:39		5:15	5:34	5:54	
6:45	7:04	7:24		6:00	6:19	6:39	
7:30	7:48	8:07		6:45	7:04	7:24	
8:15	8:33	8:52		7:30	7:47	8:06	
9:00	9:18	9:37	G	8:15	8:32	8:51	
9:45	10:03	10:22	G	9:00	9:17	9:36	

300

Springdale/Oltorf (HIGH-FREQUENCY ROUTE)



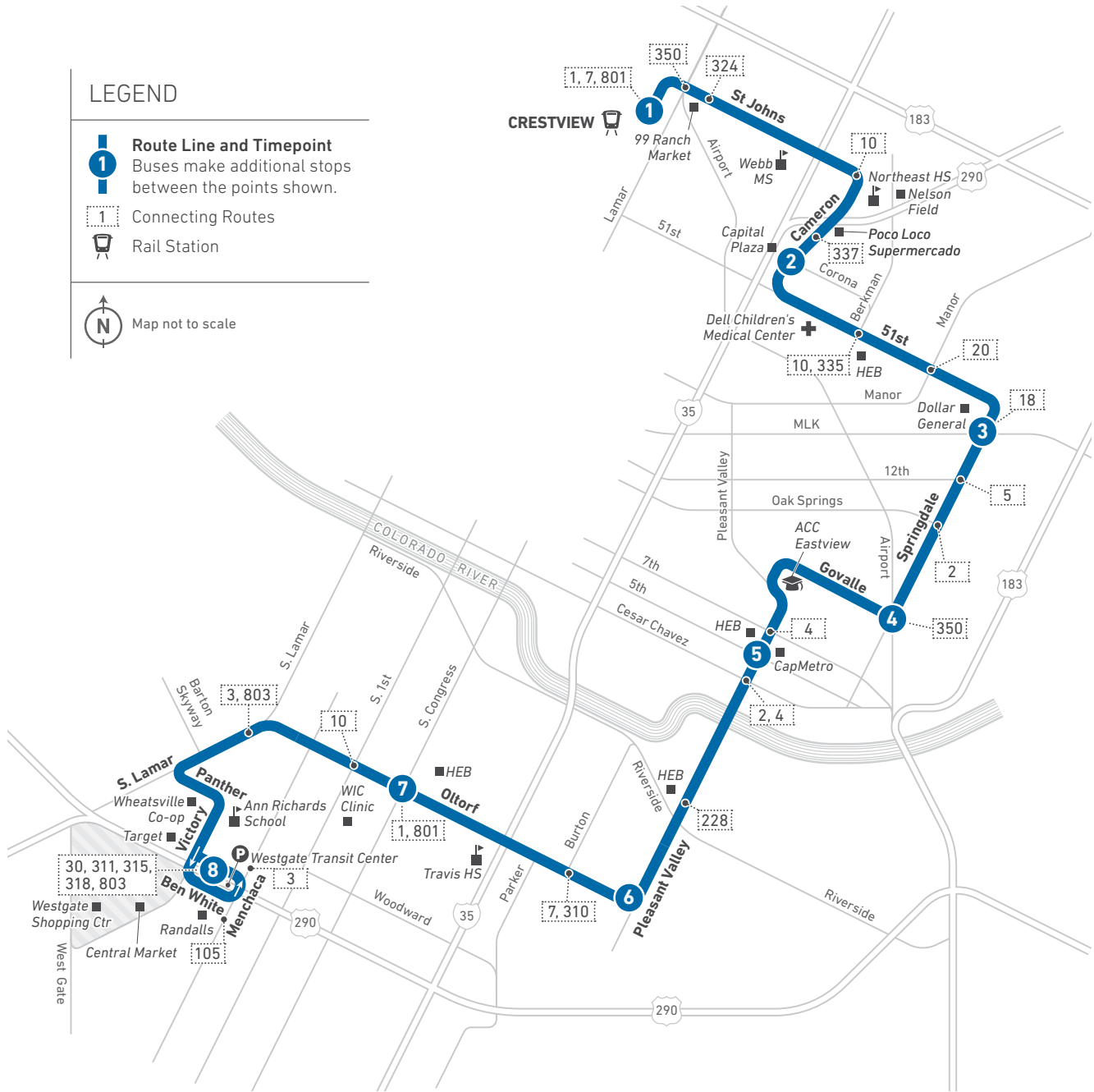
LEGEND

1 Route Line and Timepoint
Buses make additional stops between the points shown.

1 Connecting Routes

Rail Station

Map not to scale



Scan the QR code to see an online version of this route map.

DESTINATIONS

- Crestview Station
- 99 Ranch Market
- Webb Middle School
- Northeast High School
- Nelson Field
- PocoLoco Supermercado
- Capital Plaza

- Dell Children's Medical Center
- Dollar General
- ACC Eastview
- HEB (Mueller, 7th Street, Riverside, S. Congress)
- CapMetro
- Travis High School
- South Austin WIC

- Wheatsville Co-op
- Ann Richards School
- Target
- Westgate Shopping Center
- Central Market
- Randalls
- Westgate Transit Center

NOTES

Certain trips layover at St. Johns at Lamar before arriving to Crestview Station. These trips are outlined in the schedule with a **dashed box**.

300 WEEKDAYS/SOUTHBOUND

300 WEEKDAYS/NORTHBOUND

①	②	③	④	⑤	⑥	⑦	⑧	⑧	⑦	⑥	⑤	④	③	②	①	To Router/ Garage
Crestview Station	Cameron at Corona	Springdale at MLK	Springdale at Airport	Pleasant Valley at 5th	Oltorf at Pleasant Valley	Oltorf at Euclid	Westgate Transit Center (Bay B)	Westgate/ Garage	Westgate Transit Center (Bay B)	Oltorf at S. Congress	Oltorf at Pleasant Valley	Pleasant Valley at 5th	Springdale at Airport	Springdale at MLK	Cameron at Corona	Crestview Station
4:42	4:57	5:11	5:17	5:25	5:37	5:46	6:01	5:10	5:21	5:28	5:40	5:47	5:54	6:05	—	
5:12	5:27	5:41	5:47	5:55	6:07	6:16	6:31	5:40	5:51	5:58	6:10	6:17	6:24	6:35	—	
5:27	5:42	5:56	6:02	6:10	6:22	6:31	6:46	5:55	6:06	6:13	6:25	6:33	6:40	6:51	7:06	
5:38	5:55	6:09	6:16	6:25	6:38	6:47	7:04	6:06	6:20	6:28	6:40	6:48	6:56	7:08	7:24	
5:53	6:10	6:24	6:31	6:40	6:53	7:02	7:19	6:21	6:35	6:43	6:55	7:03	7:11	7:23	7:39	
6:08	6:25	6:39	6:46	6:55	7:08	7:17	7:34	6:36	6:50	6:58	7:10	7:18	7:26	7:38	7:54	
6:23	6:40	6:54	7:01	7:10	7:23	7:32	7:49	6:51	7:05	7:13	7:25	7:33	7:41	7:53	8:09	
6:38	6:55	7:09	7:16	7:25	7:38	7:47	8:03	7:02	7:20	7:28	7:40	7:48	7:57	8:08	8:23	
6:53	7:10	7:24	7:31	7:40	7:53	8:02	8:19	7:17	7:35	7:43	7:55	8:03	8:12	8:23	8:38	
7:08	7:25	7:39	7:46	7:55	8:08	8:17	8:33	7:32	7:50	7:58	8:10	8:18	8:27	8:38	8:53	
7:23	7:40	7:54	8:01	8:10	8:23	8:32	8:49	7:47	8:05	8:13	8:25	8:33	8:42	8:53	9:08	
7:38	7:55	8:09	8:16	8:25	8:38	8:47	9:04	8:04	8:20	8:28	8:40	8:48	8:57	9:08	9:23	
7:53	8:10	8:24	8:31	8:40	8:53	9:02	9:19	8:19	8:35	8:43	8:55	9:03	9:12	9:23	9:38	
8:08	8:25	8:39	8:46	8:55	9:08	9:17	9:34	8:34	8:50	8:58	9:10	9:18	9:27	9:38	9:53	
8:23	8:40	8:54	9:01	9:10	9:23	9:32	9:49	8:49	9:04	9:13	9:25	9:33	9:42	9:54	10:10	
8:38	8:55	9:09	9:16	9:25	9:38	9:47	10:03	9:04	9:19	9:28	9:40	9:48	9:57	10:09	10:25	
8:53	9:10	9:24	9:31	9:40	9:53	10:02	10:18	9:19	9:34	9:43	9:55	10:03	10:12	10:24	10:40	
9:08	9:25	9:39	9:46	9:55	10:08	10:17	10:33	9:34	9:49	9:58	10:10	10:18	10:27	10:39	10:55	
9:23	9:40	9:54	10:01	10:10	10:23	10:32	10:48	9:49	10:04	10:13	10:25	10:33	10:42	10:54	11:10	
9:38	9:55	10:09	10:16	10:25	10:38	10:47	11:03	10:04	10:19	10:28	10:40	10:48	10:57	11:09	11:25	
9:52	10:09	10:24	10:31	10:40	10:53	11:02	11:18	10:19	10:34	10:43	10:55	11:03	11:12	11:24	11:40	
10:07	10:24	10:39	10:46	10:55	11:08	11:17	11:33	10:34	10:49	10:58	11:10	11:18	11:27	11:39	11:55	
10:22	10:39	10:54	11:01	11:10	11:23	11:32	11:48	10:49	11:04	11:13	11:25	11:33	11:42	11:54	12:10	
10:37	10:54	11:09	11:16	11:25	11:38	11:47	12:03	11:04	11:19	11:28	11:40	11:48	11:57	12:09	12:25	
10:52	11:09	11:24	11:31	11:40	11:53	12:02	12:18	11:19	11:34	11:43	11:55	12:03	12:12	12:24	12:40	
11:07	11:24	11:39	11:46	11:55	12:08	12:17	12:33	11:34	11:49	11:58	12:10	12:19	12:27	12:39	12:55	
11:22	11:39	11:54	12:01	12:10	12:23	12:32	12:48	11:49	12:04	12:13	12:25	12:33	12:42	12:54	1:10	
11:37	11:54	12:09	12:16	12:25	12:38	12:47	1:03	12:04	12:19	12:28	12:40	12:48	12:57	1:09	1:25	
11:52	12:09	12:24	12:31	12:40	12:53	1:02	1:18	12:19	12:34	12:43	12:55	1:03	1:12	1:24	1:40	
12:07	12:24	12:39	12:46	12:55	1:08	1:17	1:33	12:34	12:49	12:58	1:10	1:18	1:27	1:39	1:55	
12:22	12:39	12:54	1:01	1:10	1:23	1:32	1:48	12:49	1:04	1:13	1:25	1:33	1:42	1:54	2:10	
12:37	12:54	1:09	1:16	1:25	1:38	1:47	2:03	1:04	1:19	1:28	1:40	1:48	1:57	2:09	2:25	
12:52	1:09	1:24	1:31	1:40	1:53	2:02	2:18	1:19	1:34	1:43	1:55	2:03	2:12	2:24	2:40	
1:07	1:24	1:39	1:46	1:55	2:08	2:17	2:33	1:30	1:47	1:58	2:10	2:19	2:28	2:40	2:57	
1:22	1:39	1:54	2:01	2:10	2:23	2:32	2:48	1:45	2:02	2:13	2:25	2:34	2:43	2:55	3:12	
1:37	1:54	2:09	2:16	2:25	2:38	2:47	3:03	2:00	2:17	2:28	2:40	2:49	2:58	3:10	3:27	
1:52	2:09	2:24	2:31	2:40	2:53	3:02	3:18	2:15	2:32	2:43	2:55	3:04	3:13	3:25	3:42	
2:06	2:23	2:38	2:45	2:55	3:11	3:20	3:39	2:30	2:47	2:58	3:10	3:19	3:28	3:40	3:57	
2:21	2:38	2:53	3:00	3:10	3:26	3:35	3:54	2:45	3:02	3:13	3:25	3:34	3:43	3:55	4:12	
2:36	2:53	3:08	3:15	3:25	3:41	3:50	4:09	3:00	3:17	3:28	3:40	3:49	3:58	4:10	4:27	
2:51	3:08	3:23	3:30	3:40	3:56	4:05	4:24	3:15	3:32	3:43	3:55	4:04	4:13	4:25	4:42	
3:04	3:23	3:38	3:45	3:55	4:16	4:25	4:42	3:30	3:47	3:57	4:10	4:19	4:29	4:41	4:58	
3:19	3:38	3:53	4:00	4:10	4:31	4:40	4:57	3:45	4:02	4:12	4:25	4:34	4:44	4:56	5:13	
3:34	3:53	4:08	4:15	4:25	4:46	4:55	5:12	4:00	4:17	4:27	4:40	4:49	4:59	5:11	5:28	
3:49	4:08	4:23	4:30	4:40	5:01	5:10	5:27	4:15	4:32	4:42	4:55	5:04	5:14	5:26	5:43	
4:04	4:23	4:38	4:45	4:55	5:16	5:25	5:42	4:30	4:47	4:57	5:10	5:19	5:29	5:41	5:58	
4:19	4:38	4:53	5:00	5:10	5:31	5:40	5:57	4:45	5:02	5:12	5:25	5:34	5:44	5:56	6:13	
4:34	4:53	5:08	5:15	5:25	5:46	5:55	6:12	5:00	5:17	5:27	5:40	5:49	5:59	6:11	6:28	
4:49	5:08	5:23	5:30	5:40	6:01	6:10	6:27	5:15	5:32	5:42	5:55	6:04	6:14	6:26	6:43	
5:04	5:23	5:38	5:45	5:55	6:16	6:25	6:42	5:33	5:49	5:58	6:10	6:18	6:27	6:39	6:54	G
5:22	5:39	5:54	6:00	6:10	6:25	6:33	6:49	5:48	6:04	6:13	6:25	6:33	6:42	6:54	7:09	G
5:37	5:54	6:09	6:15	6:25	6:40	6:48	7:04	6:03	6:19	6:28	6:40	6:48	6:57	7:09	7:24	G
5:52	6:09	6:24	6:30	6:40	6:55	7:03	7:19	6:18	6:34	6:43	6:55	7:03	7:12	7:24	7:39	G
6:07	6:24	6:39	6:45	6:55	7:10	7:18	7:34	6:33	6:49	6:58	7:10	7:18	7:27	7:39	7:54	G
6:22	6:39	6:54	7:00	7:10	7:25	7:33	7:49	6:48	7:04	7:13	7:25	7:33	7:42	7:54	8:09	G
6:37	6:54	7:09	7:15	7:25	7:40	7:48	8:04	7:03	7:19	7:28	7:40	7:48	7:57	8:09	8:24	G
6:52	7:09	7:24	7:30	7:40	7:55	8:03	8:19	7:18	7:34	7:43	7:55	8:03	8:12	8:24	8:39	G
7:09	7:26	7:40	7:46	7:55	8:07	8:15	8:30	7:35	7:50	7:58	8:10	8:18	8:26	8:37	8:51	
7:39	7:56	8:10	8:16	8:25	8:37	8:45	9:00	8:05	8:20	8:28	8:40	8:48	8:56	9:07	9:21	
8:16	8:32	8:45	8:51	9:00	9:12	9:20	9:35	8:36	8:50	8:58	9:10	9:18	9:26	9:36	—	
8:46	9:02	9:15	9:21	9:30	9:42	9:50	10:05	9:06	9:20	9:28	9:40	9:48	9:56	10:06	—</	

300 SATURDAYS/SOUTHBOUND

300 SATURDAY/NORTHBOUND

1 Crestview Station	2 Cameron at Corona	3 Springdale at MLK	4 Springdale at Airport	5 Pleasant Valley at 5th	6 Oltorf at Pleasant Valley	7 Oltorf at Euclid	8 Westgate Transit (Bay B)	To Route/ Garage	8 Westgate Transit (Bay B)	7 Oltorf at S. Congress	6 Oltorf at Pleasant Valley	5 Pleasant Valley at 5th	4 Springdale at Airport	3 Springdale at MLK	2 Cameron at Corona	1 Crestview Station	To Route/ Garage
5:52	6:08	6:20	6:26	6:35	6:46	6:53	7:08		5:55	6:08	6:16	6:27	6:34	6:42	6:52	7:06	
6:22	6:38	6:50	6:56	7:05	7:16	7:23	7:38		6:25	6:38	6:46	6:57	7:04	7:12	7:22	7:36	
6:52	7:08	7:20	7:26	7:35	7:46	7:53	8:08		6:55	7:08	7:16	7:27	7:34	7:42	7:52	8:06	
7:06	7:22	7:35	7:41	7:50	8:03	8:10	8:26		7:10	7:23	7:31	7:42	7:49	7:57	8:07	8:21	
7:21	7:37	7:50	7:56	8:05	8:18	8:25	8:41		7:25	7:38	7:46	7:57	8:04	8:12	8:22	8:36	
7:36	7:52	8:05	8:11	8:20	8:33	8:40	8:56		7:37	7:51	8:00	8:12	8:20	8:28	8:40	8:56	
7:51	8:07	8:20	8:26	8:35	8:48	8:55	9:11		7:52	8:06	8:15	8:27	8:35	8:43	8:55	9:11	
8:06	8:22	8:35	8:41	8:50	9:03	9:10	9:26		8:07	8:21	8:30	8:42	8:50	8:58	9:10	9:26	
8:21	8:37	8:50	8:56	9:05	9:18	9:25	9:41		8:22	8:36	8:45	8:57	9:05	9:13	9:25	9:41	
8:36	8:52	9:05	9:11	9:20	9:33	9:40	9:56		8:37	8:51	9:00	9:12	9:20	9:28	9:40	9:56	
8:51	9:07	9:20	9:26	9:35	9:48	9:55	10:11		8:52	9:06	9:15	9:27	9:35	9:43	9:55	10:11	
9:06	9:22	9:35	9:41	9:50	10:03	10:10	10:26		9:07	9:21	9:30	9:42	9:50	9:58	10:10	10:26	
9:21	9:37	9:50	9:56	10:05	10:18	10:25	10:41		9:22	9:36	9:45	9:57	10:05	10:13	10:25	10:41	
9:36	9:52	10:05	10:11	10:20	10:33	10:40	10:56		9:37	9:51	10:00	10:12	10:20	10:28	10:40	10:56	
9:51	10:07	10:20	10:26	10:35	10:48	10:55	11:11		9:52	10:06	10:15	10:27	10:35	10:43	10:55	11:11	
10:06	10:22	10:35	10:41	10:50	11:03	11:10	11:26		10:07	10:21	10:30	10:42	10:50	10:58	11:10	11:26	
10:21	10:37	10:50	10:56	11:05	11:18	11:25	11:41		10:22	10:36	10:45	10:57	11:05	11:13	11:25	11:41	
10:36	10:52	11:05	11:11	11:20	11:33	11:40	11:56		10:37	10:51	11:00	11:12	11:20	11:28	11:40	11:56	
10:51	11:07	11:20	11:26	11:35	11:48	11:55	12:11		10:52	11:06	11:15	11:27	11:35	11:43	11:55	12:11	
11:04	11:21	11:35	11:41	11:50	12:03	12:11	12:27		11:07	11:21	11:30	11:42	11:50	11:58	12:10	12:26	
11:19	11:36	11:50	11:56	12:05	12:18	12:26	12:42		11:22	11:36	11:45	11:57	12:05	12:13	12:25	12:41	
11:34	11:51	12:05	12:11	12:20	12:33	12:41	12:57		11:37	11:51	12:00	12:12	12:20	12:28	12:40	12:56	
11:49	12:06	12:20	12:26	12:35	12:48	12:56	1:12		11:52	12:06	12:15	12:27	12:35	12:43	12:55	1:11	
12:04	12:21	12:35	12:41	12:50	1:03	1:11	1:27		12:07	12:21	12:30	12:42	12:50	12:58	1:10	1:26	
12:19	12:36	12:50	12:56	1:05	1:18	1:26	1:42		12:22	12:36	12:45	12:57	1:05	1:13	1:25	1:41	
12:34	12:51	1:05	1:11	1:20	1:33	1:41	1:57		12:37	12:51	1:00	1:12	1:20	1:28	1:40	1:56	
12:49	1:06	1:20	1:26	1:35	1:48	1:56	2:12		12:52	1:06	1:15	1:27	1:35	1:43	1:55	2:11	
1:04	1:21	1:35	1:41	1:50	2:03	2:11	2:27		1:07	1:21	1:30	1:42	1:50	1:58	2:10	2:26	
1:19	1:36	1:50	1:56	2:05	2:18	2:26	2:42		1:22	1:36	1:45	1:57	2:05	2:13	2:25	2:41	
1:34	1:51	2:05	2:11	2:20	2:33	2:41	2:57		1:37	1:51	2:00	2:12	2:20	2:28	2:40	2:56	
1:49	2:06	2:20	2:26	2:35	2:48	2:56	3:12		1:52	2:06	2:15	2:27	2:35	2:43	2:55	3:11	
2:04	2:21	2:35	2:41	2:50	3:03	3:11	3:27		2:07	2:21	2:30	2:42	2:50	2:58	3:10	3:26	
2:19	2:36	2:50	2:56	3:05	3:18	3:26	3:42		2:22	2:36	2:45	2:57	3:05	3:13	3:25	3:41	
2:34	2:51	3:05	3:11	3:20	3:33	3:41	3:57		2:37	2:51	3:00	3:12	3:20	3:28	3:40	3:56	
2:49	3:06	3:20	3:26	3:35	3:48	3:56	4:12		2:52	3:06	3:15	3:27	3:35	3:43	3:55	4:11	
3:04	3:21	3:35	3:41	3:50	4:03	4:11	4:27		3:07	3:21	3:30	3:42	3:50	3:58	4:10	4:26	
3:19	3:36	3:50	3:56	4:05	4:18	4:26	4:42		3:22	3:36	3:45	3:57	4:05	4:13	4:25	4:41	
3:34	3:51	4:05	4:11	4:20	4:33	4:41	4:57		3:37	3:51	4:00	4:12	4:20	4:28	4:40	4:56	
3:49	4:06	4:20	4:26	4:35	4:48	4:56	5:12		3:52	4:06	4:15	4:27	4:35	4:43	4:55	5:11	
4:04	4:21	4:35	4:41	4:50	5:03	5:11	5:27		4:07	4:21	4:30	4:42	4:50	4:58	5:10	5:26	
4:19	4:36	4:50	4:56	5:05	5:18	5:26	5:42		4:22	4:36	4:45	4:57	5:05	5:13	5:25	5:41	
4:34	4:51	5:05	5:11	5:20	5:33	5:41	5:57		4:37	4:51	5:00	5:12	5:20	5:28	5:40	5:56	
4:49	5:06	5:20	5:26	5:35	5:48	5:56	6:12		4:52	5:06	5:15	5:27	5:35	5:43	5:55	6:11	
5:04	5:21	5:35	5:41	5:50	6:03	6:11	6:27		5:07	5:21	5:30	5:42	5:50	5:58	6:10	6:26	
5:19	5:36	5:50	5:56	6:05	6:18	6:26	6:42		5:22	5:36	5:45	5:57	6:05	6:13	6:25	6:41	
5:38	5:54	6:06	6:12	6:20	6:32	6:39	6:54		5:37	5:51	6:00	6:12	6:20	6:28	6:40	6:56	
5:53	6:09	6:21	6:27	6:35	6:47	6:54	7:09		5:52	6:06	6:15	6:27	6:35	6:43	6:55	7:11	
6:08	6:24	6:36	6:42	6:50	7:02	7:09	7:24		6:07	6:21	6:30	6:42	6:50	6:58	7:10	7:26	G
6:23	6:39	6:51	6:57	7:05	7:17	7:24	7:39		6:22	6:36	6:45	6:57	7:05	7:13	7:25	7:41	
6:38	6:54	7:06	7:12	7:20	7:32	7:39	7:54	G	6:39	6:53	7:01	7:12	7:19	7:26	7:37	7:52	
6:53	7:09	7:21	7:27	7:35	7:47	7:54	8:09		6:54	7:08	7:16	7:27	7:34	7:41	7:52	8:07	
7:08	7:24	7:36	7:42	7:50	8:02	8:09	8:24	G	7:09	7:23	7:31	7:42	7:49	7:56	8:07	8:22	G
7:28	7:44	7:56	8:02	8:10	8:22	8:29	8:44		7:24	7:38	7:46	7:57	8:04	8:11	8:22	8:37	
7:48	8:04	8:16	8:22	8:30	8:42	8:49	9:04		7:44	7:58	8:06	8:17	8:24	8:31	8:42	8:57	
8:08	8:24	8:36	8:42	8:50	9:02	9:09	9:24	G	8:04	8:18	8:26	8:37	8:44	8:51	9:02	9:17	G
8:28	8:44	8:56	9:02	9:10	9:22	9:29	9:44		8:24	8:38	8:46	8:57	9:04	9:11	9:22	9:37	
8:48	9:04	9:16	9:22	9:30	9:42	9:49	10:04		8:54	9:08	9:16	9:27	9:34	9:41	9:52	—	
9:18	9:34	9:46	9:52	10:00	10:12	10:19	10:34		9:24	9:38	9:46	9:57	10:04	10:11	10:22	—	
9:48	10:04	10:16	10:22	10:30	10:42	10:49	11:04	G	9:54	10:08	10:16						

300 SUNDAYS/SOUTHBOUND

300 SUNDAYS/NORTHBOUND

1 Crestview Station	2 Cameron at Corona	3 Springdale at MLK	4 Springdale at Airport	5 Pleasant Valley at 5th	6 Oltorf at Pleasant Valley	7 Oltorf at Euclid	8 Westgate Transit Center (Bay B)	To Route/Garage	8 Westgate Transit Center (Bay B)	7 Oltorf at S. Congress	6 Oltorf at Pleasant Valley	5 Pleasant Valley at 5th	4 Springdale at Airport	3 Springdale at MLK	2 Cameron at Corona	1 Crestview Station	To Route/Garage
5:45	6:00	6:12	6:17	6:25	6:36	6:44	6:57		6:04	6:17	6:24	6:35	6:42	6:49	6:59	7:14	
6:15	6:30	6:42	6:47	6:55	7:06	7:14	7:27		6:34	6:47	6:54	7:05	7:12	7:19	7:29	7:44	
6:30	6:45	6:57	7:02	7:10	7:21	7:29	7:42		6:49	7:02	7:09	7:20	7:27	7:34	7:44	7:59	
6:45	7:00	7:12	7:17	7:25	7:36	7:44	7:57		7:04	7:17	7:24	7:35	7:42	7:49	7:59	8:14	
7:00	7:15	7:27	7:32	7:40	7:51	7:59	8:12		7:19	7:32	7:39	7:50	7:57	8:04	8:14	8:29	
7:15	7:30	7:42	7:47	7:55	8:06	8:14	8:27		7:34	7:47	7:54	8:05	8:12	8:19	8:29	8:44	
7:30	7:45	7:57	8:02	8:10	8:21	8:29	8:42		7:49	8:02	8:09	8:20	8:27	8:34	8:44	8:59	
7:45	8:00	8:12	8:17	8:25	8:36	8:44	8:57		8:04	8:17	8:24	8:35	8:42	8:49	8:59	9:14	
8:00	8:15	8:27	8:32	8:40	8:51	8:59	9:12		8:19	8:32	8:39	8:50	8:57	9:04	9:14	9:29	
8:10	8:26	8:40	8:46	8:55	9:08	9:16	9:29		8:31	8:45	8:53	9:05	9:12	9:19	9:31	9:46	
8:25	8:41	8:55	9:01	9:10	9:23	9:31	9:44		8:46	9:00	9:08	9:20	9:27	9:34	9:46	10:01	
8:40	8:56	9:10	9:16	9:25	9:38	9:46	9:59		9:01	9:15	9:23	9:35	9:42	9:49	10:01	10:16	
8:55	9:11	9:25	9:31	9:40	9:53	10:01	10:14		9:16	9:30	9:38	9:50	9:57	10:04	10:16	10:31	
9:10	9:26	9:40	9:46	9:55	10:08	10:16	10:29		9:31	9:45	9:53	10:05	10:12	10:19	10:31	10:46	
9:25	9:41	9:55	10:01	10:10	10:23	10:31	10:44		9:46	10:00	10:08	10:20	10:27	10:34	10:46	11:01	
9:40	9:56	10:10	10:16	10:25	10:38	10:46	10:59		10:01	10:15	10:23	10:35	10:42	10:49	11:01	11:16	
9:55	10:11	10:25	10:31	10:40	10:53	11:01	11:14		10:16	10:30	10:38	10:50	10:57	11:04	11:16	11:31	
10:10	10:26	10:40	10:46	10:55	11:08	11:16	11:29		10:31	10:45	10:53	11:05	11:12	11:19	11:31	11:46	
10:25	10:41	10:55	11:01	11:10	11:23	11:31	11:44		10:46	11:00	11:08	11:20	11:27	11:34	11:46	12:01	
10:40	10:56	11:10	11:16	11:25	11:38	11:46	11:59		11:01	11:15	11:23	11:35	11:42	11:49	12:01	12:16	
10:55	11:11	11:25	11:31	11:40	11:53	12:01	12:14		11:16	11:30	11:38	11:50	11:57	12:04	12:16	12:31	
11:08	11:26	11:40	11:46	11:55	12:08	12:16	12:30		11:30	11:44	11:53	12:05	12:13	12:20	12:32	12:47	
11:23	11:41	11:55	12:01	12:10	12:23	12:31	12:45		11:45	11:59	12:08	12:20	12:28	12:35	12:47	1:02	
11:38	11:56	12:10	12:16	12:25	12:38	12:46	1:00		12:00	12:14	12:23	12:35	12:43	12:50	1:02	1:17	
11:53	12:11	12:25	12:31	12:40	12:53	1:01	1:15		12:15	12:29	12:38	12:50	12:58	1:05	1:17	1:32	
12:08	12:26	12:40	12:46	12:55	1:08	1:16	1:30		12:30	12:44	12:53	1:05	1:13	1:20	1:32	1:47	
12:23	12:41	12:55	1:01	1:10	1:23	1:31	1:45		12:45	12:59	1:08	1:20	1:28	1:35	1:47	2:02	
12:38	12:56	1:10	1:16	1:25	1:38	1:46	2:00		1:00	1:14	1:23	1:35	1:43	1:50	2:02	2:17	
12:53	1:11	1:25	1:31	1:40	1:53	2:01	2:15		1:15	1:29	1:38	1:50	1:58	2:05	2:17	2:32	
1:08	1:26	1:40	1:46	1:55	2:08	2:16	2:30		1:30	1:44	1:53	2:05	2:13	2:20	2:32	2:47	
1:23	1:41	1:55	2:01	2:10	2:23	2:31	2:45		1:45	1:59	2:08	2:20	2:28	2:35	2:47	3:02	
1:38	1:56	2:10	2:16	2:25	2:38	2:46	3:00		2:00	2:14	2:23	2:35	2:43	2:50	3:02	3:17	
1:53	2:11	2:25	2:31	2:40	2:53	3:01	3:15		2:15	2:29	2:38	2:50	2:58	3:05	3:17	3:32	
2:08	2:26	2:40	2:46	2:55	3:08	3:16	3:30		2:30	2:44	2:53	3:05	3:13	3:20	3:32	3:47	
2:23	2:41	2:55	3:01	3:10	3:23	3:31	3:45		2:45	2:59	3:08	3:20	3:28	3:35	3:47	4:02	
2:38	2:56	3:10	3:16	3:25	3:38	3:46	4:00		3:00	3:14	3:23	3:35	3:43	3:50	4:02	4:17	
2:53	3:11	3:25	3:31	3:40	3:53	4:01	4:15		3:15	3:29	3:38	3:50	3:58	4:05	4:17	4:32	
3:08	3:26	3:40	3:46	3:55	4:08	4:16	4:30		3:30	3:44	3:53	4:05	4:13	4:20	4:32	4:47	
3:23	3:41	3:55	4:01	4:10	4:23	4:31	4:45		3:45	3:59	4:08	4:20	4:28	4:35	4:47	5:02	
3:38	3:56	4:10	4:16	4:25	4:38	4:46	5:00		4:00	4:14	4:23	4:35	4:43	4:50	5:02	5:17	
3:53	4:11	4:25	4:31	4:40	4:53	5:01	5:15		4:15	4:29	4:38	4:50	4:58	5:05	5:17	5:32	
4:08	4:26	4:40	4:46	4:55	5:08	5:16	5:30		4:30	4:44	4:53	5:05	5:13	5:20	5:32	5:47	
4:23	4:41	4:55	5:01	5:10	5:23	5:31	5:45		4:45	4:59	5:08	5:20	5:28	5:35	5:47	6:02	
4:38	4:56	5:10	5:16	5:25	5:38	5:46	6:00		5:00	5:14	5:23	5:35	5:43	5:50	6:02	6:17	
4:53	5:11	5:25	5:31	5:40	5:53	6:01	6:15		5:15	5:29	5:38	5:50	5:58	6:05	6:17	6:32	
5:14	5:29	5:41	5:47	5:55	6:07	6:15	6:28		5:30	5:44	5:53	6:05	6:13	6:20	6:32	6:47	
5:29	5:44	5:56	6:02	6:10	6:22	6:30	6:43		5:45	5:59	6:08	6:20	6:28	6:35	6:47	7:02	
5:44	5:59	6:11	6:17	6:25	6:37	6:45	6:58		6:04	6:17	6:24	6:35	6:43	6:50	7:01	7:16	G
5:59	6:14	6:26	6:32	6:40	6:52	7:00	7:13		6:19	6:32	6:39	6:50	6:58	7:05	7:16	7:31	
6:14	6:29	6:41	6:47	6:55	7:07	7:15	7:28		6:34	6:47	6:54	7:05	7:13	7:20	7:31	7:46	G
6:29	6:44	6:56	7:02	7:10	7:22	7:30	7:43	G	6:49	7:02	7:09	7:20	7:28	7:35	7:46	8:01	
6:44	6:59	7:11	7:17	7:25	7:37	7:45	7:58	G	7:04	7:17	7:24	7:35	7:43	7:50	8:01	8:16	G
6:59	7:14	7:26	7:32	7:40	7:52	8:00	8:13		7:19	7:32	7:39	7:50	7:58	8:05	8:16	8:31	
7:14	7:29	7:41	7:47	7:55	8:07	8:15	8:28		7:34	7:47	7:54	8:05	8:13	8:20	8:31	8:46	G
7:44	7:59	8:11	8:17	8:25	8:37	8:45	8:58		7:59	8:12	8:19	8:30	8:38	8:45	8:56	9:11	
8:14	8:29	8:41	8:47	8:55	9:07	9:15	9:28		8:29	8:42	8:49	9:00	9:08	9:15	9:26	9:41	
8:44	8:59	9:11	9:17	9:25	9:37	9:45	9:58	G	8:59	9:12	9:19	9:30	9:38	9:45	9:56	10:11	G
9:19	9:34	9:46	9:52	10:00	10:12	10:20	10:33	G	9:29	9:42	9:49	10:00	10:08	10:15	10:26	10:41	G
9:49	10:04	10:16	10:22	10:30	10:42	10:50	11:03	G	9:59	10:12	10:19	10:30	10:38	10:45	10:56	11:11	G

310

Parker/Wickersham



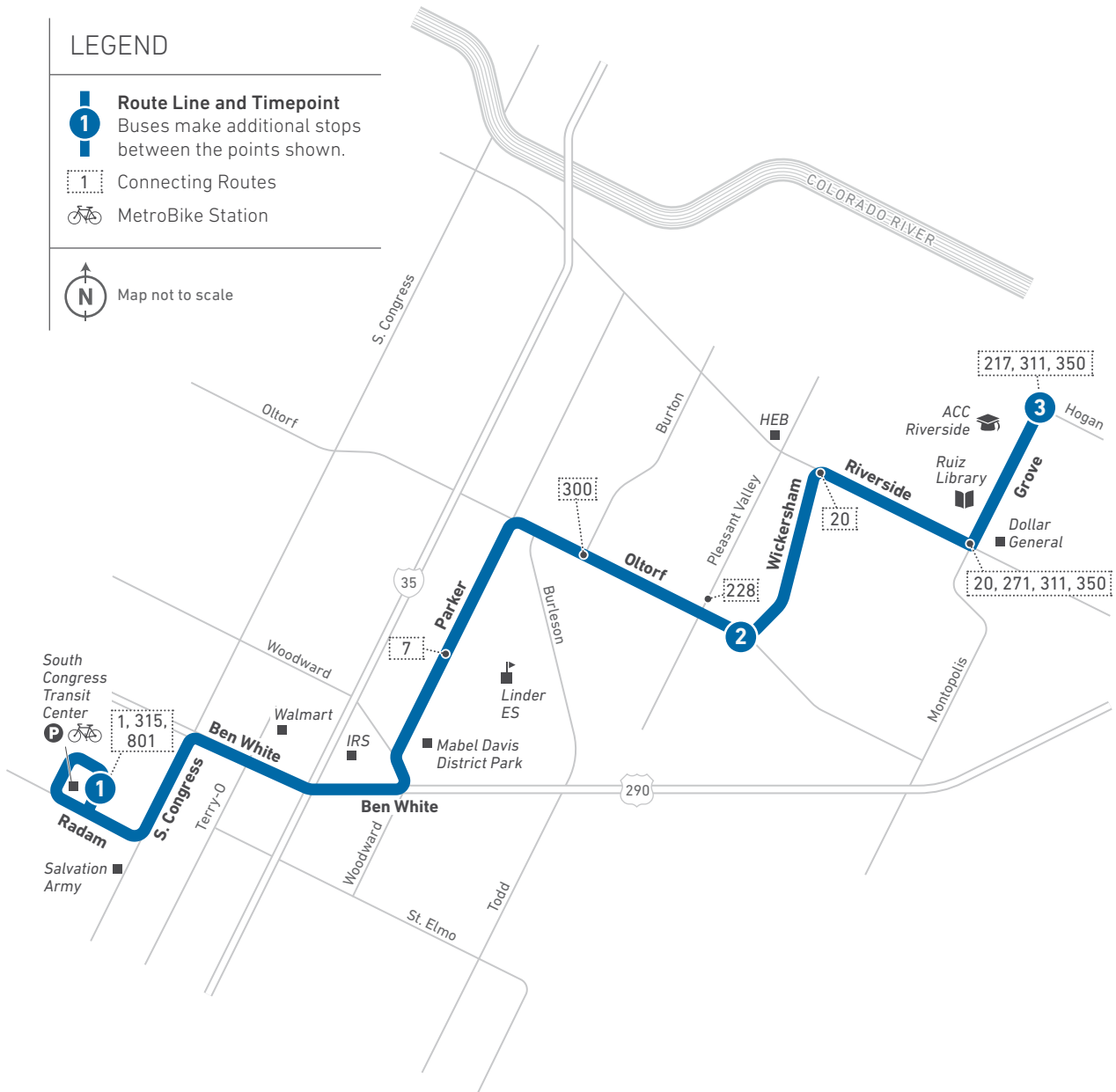
LEGEND

1 **Route Line and Timepoint**
Buses make additional stops between the points shown.

Connecting Routes

MetroBike Station

Map not to scale



Scan the QR code to see an online version of this route map.

DESTINATIONS

- South Congress Transit Center
- Salvation Army
- Walmart
- IRS
- Mabel Davis District Park
- Linder Elementary School
- HEB
- Ruiz Library
- Dollar General
- ACC Riverside

310 WEEKDAYS/EASTBOUND

1 South Congress Transit Center (Bay B)	2 Oltorf at Wickersham	3 ACC Riverside	To Route/Garage
5:15	5:32	5:43	
5:45	6:02	6:13	
6:15	6:32	6:43	
6:45	7:02	7:13	
7:15	7:33	7:45	
7:45	8:03	8:15	
8:15	8:33	8:45	
8:45	9:03	9:15	
9:15	9:32	9:43	
9:45	10:02	10:13	
10:15	10:32	10:43	
10:45	11:02	11:13	
11:15	11:32	11:43	
11:45	12:02	12:13	
12:15	12:32	12:43	
12:45	1:02	1:13	
1:15	1:32	1:43	
1:45	2:02	2:13	
2:15	2:32	2:43	
2:45	3:02	3:13	
3:15	3:32	3:43	
3:45	4:04	4:16	
4:15	4:34	4:46	
4:45	5:04	5:16	
5:15	5:34	5:46	
5:45	6:04	6:16	
6:15	6:32	6:43	
6:45	7:02	7:13	
7:15	7:32	7:43	
7:45	8:02	8:13	
8:15	8:32	8:43	
8:45	9:02	9:13	
9:15	9:32	9:43	
9:45	10:02	10:13	
10:15	10:32	10:43	G

310 WEEKDAYS/WESTBOUND

3 ACC Riverside	2 Oltorf at Wickersham	1 South Congress Transit Center (Bay B)	To Route/Garage
5:00	5:10	5:26	
5:30	5:40	5:56	
6:00	6:10	6:26	
6:30	6:40	6:56	
7:00	7:14	7:32	
7:30	7:44	8:02	
8:00	8:14	8:32	
8:30	8:44	9:02	
9:00	9:11	9:29	
9:30	9:41	9:59	
10:00	10:11	10:29	
10:30	10:41	10:59	
11:00	11:11	11:29	
11:30	11:41	11:59	
12:00	12:11	12:29	
12:30	12:41	12:59	
1:00	1:11	1:29	
1:30	1:41	1:59	
2:00	2:11	2:29	
2:30	2:41	2:59	
3:00	3:11	3:29	
3:30	3:42	4:01	
4:00	4:12	4:31	
4:30	4:42	5:01	
5:00	5:12	5:31	
5:30	5:42	6:01	
6:00	6:11	6:28	
6:30	6:41	6:58	
7:00	7:11	7:28	
7:30	7:41	7:58	
8:00	8:11	8:28	
8:30	8:41	8:58	
9:00	9:11	9:28	
9:30	9:41	9:58	
10:00	10:11	10:28	G
10:30	10:41	10:58	G

310 SATURDAYS/EASTBOUND

1 South Congress Transit Center (Bay B)	2 Oltorf at Wickersham	3 ACC Riverside	To Route/Garage
6:15	6:32	6:43	
6:45	7:02	7:13	
7:15	7:32	7:43	
7:45	8:02	8:13	
8:15	8:32	8:43	
8:45	9:02	9:13	
9:15	9:33	9:45	
9:45	10:03	10:15	
10:15	10:33	10:45	
10:45	11:03	11:15	
11:15	11:33	11:45	
11:45	12:03	12:15	
12:15	12:33	12:45	
12:45	1:03	1:15	
1:15	1:33	1:45	
1:45	2:03	2:15	

310 SATURDAYS/WESTBOUND

3 ACC Riverside	2 Oltorf at Wickersham	1 South Congress Transit Center (Bay B)	To Route/Garage
6:00	6:10	6:26	
6:30	6:40	6:56	
7:00	7:10	7:26	
7:30	7:40	7:56	
8:00	8:10	8:26	
8:30	8:40	8:56	
9:00	9:11	9:29	
9:30	9:41	9:59	
10:00	10:11	10:29	
10:30	10:41	10:59	
11:00	11:11	11:29	
11:30	11:41	11:59	
12:00	12:11	12:29	
12:30	12:41	12:59	
1:00	1:11	1:29	
1:30	1:41	1:59	

Continued on next page

310 SATURDAYS/EASTBOUND

1 South Congress Transit Center (Bay B)	2 Oltorf at Wickersham	3 ACC Riverside	To Route/Garage
2:15	2:33	2:45	
2:45	3:03	3:15	
3:15	3:33	3:45	
3:45	4:03	4:15	
4:15	4:33	4:45	
4:45	5:03	5:15	
5:15	5:33	5:45	
5:45	6:03	6:15	
6:15	6:33	6:45	
6:45	7:03	7:15	
7:15	7:32	7:43	
7:45	8:02	8:13	
8:15	8:32	8:43	
8:45	9:02	9:13	
9:15	9:32	9:43	
9:45	10:02	10:13	
10:15	10:32	10:43	G

310 SATURDAYS/WESTBOUND

3 ACC Riverside	2 Oltorf at Wickersham	1 South Congress Transit Center (Bay B)	To Route/Garage
2:00	2:11	2:29	
2:30	2:41	2:59	
3:00	3:11	3:29	
3:30	3:41	3:59	
4:00	4:11	4:29	
4:30	4:41	4:59	
5:00	5:11	5:29	
5:30	5:41	5:59	
6:00	6:11	6:29	
6:30	6:41	6:59	
7:00	7:11	7:28	
7:30	7:41	7:58	
8:00	8:11	8:28	
8:30	8:41	8:58	
9:00	9:11	9:28	
9:30	9:41	9:58	
10:00	10:11	10:28	G
10:30	10:41	10:58	G

310 SUNDAYS/EASTBOUND

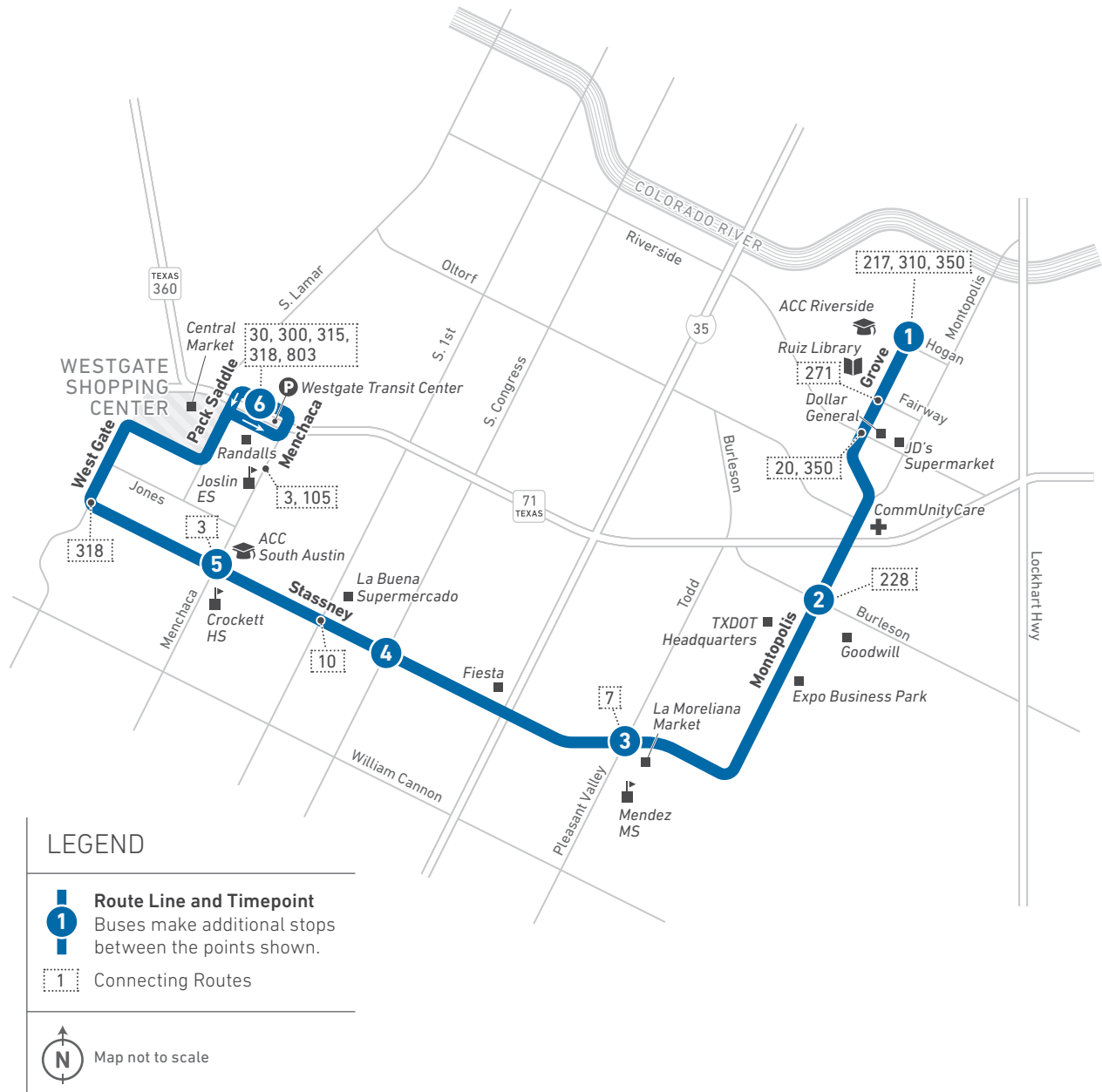
1 South Congress Transit Center (Bay B)	2 Oltorf at Wickersham	3 ACC Riverside	To Route/Garage
6:30	6:47	6:58	
7:00	7:17	7:28	
7:30	7:47	7:58	
8:00	8:17	8:28	
8:30	8:47	8:58	
9:00	9:18	9:30	
9:30	9:48	10:00	
10:00	10:18	10:30	
10:30	10:48	11:00	
11:00	11:18	11:30	
11:30	11:48	12:00	
12:00	12:18	12:30	
12:30	12:48	1:00	
1:00	1:18	1:30	
1:30	1:48	2:00	
2:00	2:18	2:30	
2:30	2:48	3:00	
3:00	3:18	3:30	
3:30	3:48	4:00	
4:00	4:18	4:30	
4:30	4:48	5:00	
5:00	5:18	5:30	
5:30	5:48	6:00	
6:00	6:17	6:28	
6:30	6:47	6:58	
7:00	7:17	7:28	
7:30	7:47	7:58	
8:00	8:17	8:28	
8:30	8:47	8:58	
9:00	9:17	9:28	
9:30	9:47	9:58	G

310 SUNDAYS/WESTBOUND

3 ACC Riverside	2 Oltorf at Wickersham	1 South Congress Transit Center (Bay B)	To Route/Garage
5:45	5:55	6:12	
6:15	6:25	6:42	
6:45	6:55	7:12	
7:15	7:25	7:42	
7:45	7:55	8:12	
8:15	8:25	8:42	
8:45	8:55	9:12	
9:15	9:26	9:44	
9:45	9:56	10:14	
10:15	10:26	10:44	
10:45	10:56	11:14	
11:15	11:26	11:44	
11:45	11:56	12:14	
12:15	12:26	12:44	
12:45	12:56	1:14	
1:15	1:26	1:44	
1:45	1:56	2:14	
2:15	2:26	2:44	
2:45	2:56	3:14	
3:15	3:26	3:44	
3:45	3:56	4:14	
4:15	4:26	4:44	
4:45	4:56	5:14	
5:15	5:26	5:44	
5:45	5:56	6:14	
6:15	6:25	6:42	
6:45	6:55	7:12	
7:15	7:25	7:42	
7:45	7:55	8:12	
8:15	8:25	8:42	
8:45	8:55	9:12	
9:15	9:25	9:42	G
9:45	9:55	10:12	G

311

Stassney (WEEKDAY HIGH-FREQUENCY ROUTE)



Scan the QR code to see an online version of this route map.

DESTINATIONS

- ACC Riverside
- Ruiz Library
- Dollar General
- JD's Supermarket
- CommUnityCare
- Goodwill
- Expo Business Park
- TXDOT Headquarters
- La Moreliana Market
- Mendez Middle School
- Fiesta
- La Buena Supermercado
- Crockett High School
- ACC South Austin
- Joslin Elementary School
- Westgate Shopping Center
- Central Market
- Randalls
- Westgate Transit Center

311 WEEKDAYS / WESTBOUND

311 WEEKDAYS / EASTBOUND

1 ACC Riverside	2 Montopolis at Burleson	3 Stassney at Pleasant Valley	4 Stassney at S. Congress	5 Stassney at Menchaca	6 Westgate Transit Center (Bay C)	To Route/ Garage	6 Westgate Transit Center (Bay C)	5 Stassney at Menchaca	4 Stassney at S. Congress	3 Stassney at Pleasant Valley	2 Montopolis at Burleson	1 ACC Riverside	To Route/ Garage
4:55	5:05	5:11	5:18	5:25	5:34		5:10	5:20	5:26	5:34	5:39	5:48	
5:15	5:25	5:31	5:38	5:45	5:54		5:44	5:54	6:00	6:08	6:13	6:22	
5:50	6:00	6:06	6:13	6:20	6:29		6:10	6:20	6:26	6:34	6:39	6:48	
6:10	6:20	6:26	6:33	6:40	6:49		6:30	6:40	6:47	6:56	7:01	7:11	
6:20	6:30	6:36	6:43	6:50	6:59		6:45	6:55	7:02	7:11	7:16	7:26	
6:35	6:45	6:51	7:01	7:09	7:19		7:00	7:10	7:17	7:26	7:31	7:41	
6:50	7:00	7:06	7:16	7:24	7:34		7:15	7:25	7:32	7:41	7:46	7:56	
7:05	7:15	7:21	7:31	7:39	7:49		7:30	7:40	7:47	7:56	8:01	8:11	
7:20	7:30	7:36	7:46	7:54	8:04		7:45	7:55	8:02	8:11	8:16	8:26	
7:35	7:45	7:51	8:01	8:09	8:19		8:00	8:10	8:17	8:26	8:31	8:41	
7:50	8:00	8:06	8:16	8:24	8:34		8:15	8:25	8:32	8:41	8:46	8:56	
8:05	8:15	8:21	8:31	8:39	8:49		8:30	8:40	8:47	8:56	9:01	9:11	
8:20	8:30	8:36	8:46	8:54	9:04		8:45	8:55	9:02	9:11	9:16	9:26	
8:35	8:45	8:51	9:01	9:09	9:19		9:00	9:10	9:17	9:26	9:31	9:41	
8:50	9:00	9:06	9:16	9:24	9:34		9:15	9:25	9:32	9:41	9:46	9:56	
9:05	9:15	9:21	9:31	9:39	9:49		9:30	9:40	9:47	9:56	10:00	10:10	
9:20	9:30	9:36	9:46	9:54	10:04		9:45	9:55	10:02	10:10	10:15	10:25	
9:35	9:45	9:51	10:00	10:08	10:18		10:00	10:10	10:17	10:25	10:30	10:40	
9:50	10:00	10:06	10:15	10:23	10:33		10:15	10:25	10:32	10:40	10:45	10:55	
10:05	10:15	10:21	10:30	10:38	10:48		10:30	10:40	10:47	10:55	11:00	11:10	
10:20	10:30	10:36	10:45	10:53	11:03		10:45	10:55	11:02	11:10	11:15	11:25	
10:35	10:45	10:51	11:00	11:08	11:18		11:00	11:10	11:17	11:25	11:30	11:40	
10:50	11:00	11:06	11:15	11:23	11:33		11:15	11:25	11:32	11:40	11:45	11:55	
11:05	11:15	11:21	11:30	11:38	11:48		11:30	11:40	11:47	11:55	12:00	12:10	
11:20	11:30	11:36	11:45	11:53	12:03		11:45	11:55	12:02	12:10	12:15	12:25	
11:35	11:45	11:51	12:00	12:08	12:18		12:00	12:10	12:17	12:25	12:30	12:40	
11:50	12:00	12:06	12:15	12:23	12:33		12:15	12:25	12:32	12:40	12:45	12:55	
12:05	12:15	12:21	12:30	12:38	12:48		12:30	12:40	12:47	12:55	1:00	1:10	
12:20	12:30	12:36	12:45	12:53	1:03		12:45	12:55	1:02	1:10	1:15	1:25	
12:35	12:45	12:51	1:00	1:08	1:18		1:00	1:10	1:17	1:25	1:30	1:40	
12:50	1:00	1:06	1:15	1:23	1:33		1:15	1:25	1:32	1:40	1:45	1:55	
1:05	1:15	1:21	1:30	1:38	1:48		1:30	1:40	1:47	1:55	2:00	2:10	
1:20	1:30	1:36	1:45	1:53	2:03		1:45	1:55	2:02	2:10	2:15	2:25	
1:35	1:45	1:51	2:00	2:08	2:18		2:00	2:10	2:17	2:26	2:31	2:41	
1:50	2:00	2:06	2:15	2:23	2:33		2:15	2:25	2:32	2:41	2:46	2:56	
2:05	2:15	2:21	2:30	2:38	2:48		2:30	2:40	2:47	2:56	3:01	3:11	
2:20	2:30	2:36	2:45	2:53	3:03		2:45	2:55	3:02	3:11	3:16	3:26	
2:35	2:45	2:51	3:00	3:08	3:18		3:00	3:10	3:17	3:26	3:31	3:41	
2:50	3:00	3:06	3:15	3:23	3:33		3:15	3:25	3:32	3:41	3:46	3:56	
3:05	3:15	3:21	3:30	3:38	3:48		3:30	3:40	3:47	3:56	4:01	4:11	
3:20	3:30	3:36	3:45	3:53	4:03		3:45	3:55	4:02	4:11	4:16	4:26	
3:35	3:45	3:51	4:00	4:08	4:18		4:00	4:10	4:17	4:26	4:31	4:41	
3:50	4:00	4:06	4:15	4:23	4:33		4:15	4:25	4:32	4:41	4:46	4:56	
4:05	4:15	4:21	4:30	4:38	4:48		4:30	4:40	4:47	4:56	5:01	5:11	
4:20	4:30	4:36	4:45	4:53	5:03		4:45	4:55	5:02	5:11	5:16	5:26	
4:35	4:45	4:51	5:00	5:08	5:18		5:00	5:10	5:17	5:26	5:31	5:41	
4:50	5:00	5:06	5:15	5:23	5:33		5:15	5:25	5:32	5:41	5:46	5:56	
5:05	5:15	5:21	5:30	5:38	5:48		5:30	5:40	5:47	5:56	6:01	6:11	
5:20	5:30	5:36	5:45	5:53	6:03		5:45	5:55	6:02	6:11	6:16	6:26	
5:35	5:45	5:51	6:00	6:08	6:18		6:00	6:10	6:17	6:26	6:31	6:41	
5:50	6:00	6:06	6:15	6:23	6:33		6:15	6:25	6:32	6:41	6:46	6:56	
6:05	6:15	6:21	6:30	6:38	6:48		6:30	6:40	6:47	6:56	7:01	7:11	
6:20	6:30	6:36	6:45	6:53	7:03		6:45	6:55	7:02	7:11	7:16	7:26	
6:35	6:45	6:51	7:00	7:08	7:18		7:00	7:10	7:17	7:24	7:29	7:37	
6:50	7:00	7:06	7:15	7:23	7:33		7:15	7:25	7:31	7:39	7:44	7:52	
7:05	7:15	7:21	7:28	7:35	7:44		7:30	7:40	7:46	7:54	7:59	8:07	G
7:20	7:30	7:36	7:43	7:50	7:59		7:45	7:55	8:01	8:09	8:14	8:22	G
7:35	7:45	7:51	7:58	8:05	8:14	G	8:00	8:10	8:16	8:24	8:29	8:37	
7:50	8:00	8:06	8:13	8:20	8:29		8:15	8:25	8:31	8:39	8:44	8:52	
8:20	8:30	8:36	8:43	8:50	8:59		8:45	8:55	9:01	9:09	9:14	9:22	
8:50	9:00	9:06	9:13	9:20	9:29		9:15	9:25	9:31	9:39	9:44	9:52	
9:20	9:30	9:36	9:43	9:50	9:59		9:45	9:55	10:01	10:09	10:14	10:22	
9:50	10:00	10:06	10:13	10:20	10:29		10:15	10:25	10:31	10:39	10:44	10:52	
10:20	10:30	10:36	10:43	10:50	10:59		10:45	10:55	11:01	11:09	11:14	11:22	G
10:50	11:00	11:06	11:13	11:20	11:29		11:15	11:25	11:31	11:39	11:44	11:52	G
11:20	11:30	11:36	11:43	11:50	11:59	G	11:45	11:55	12:01	12:09	12:14	12:22	G

311 SATURDAYS / WESTBOUND

311 SATURDAYS / EASTBOUND

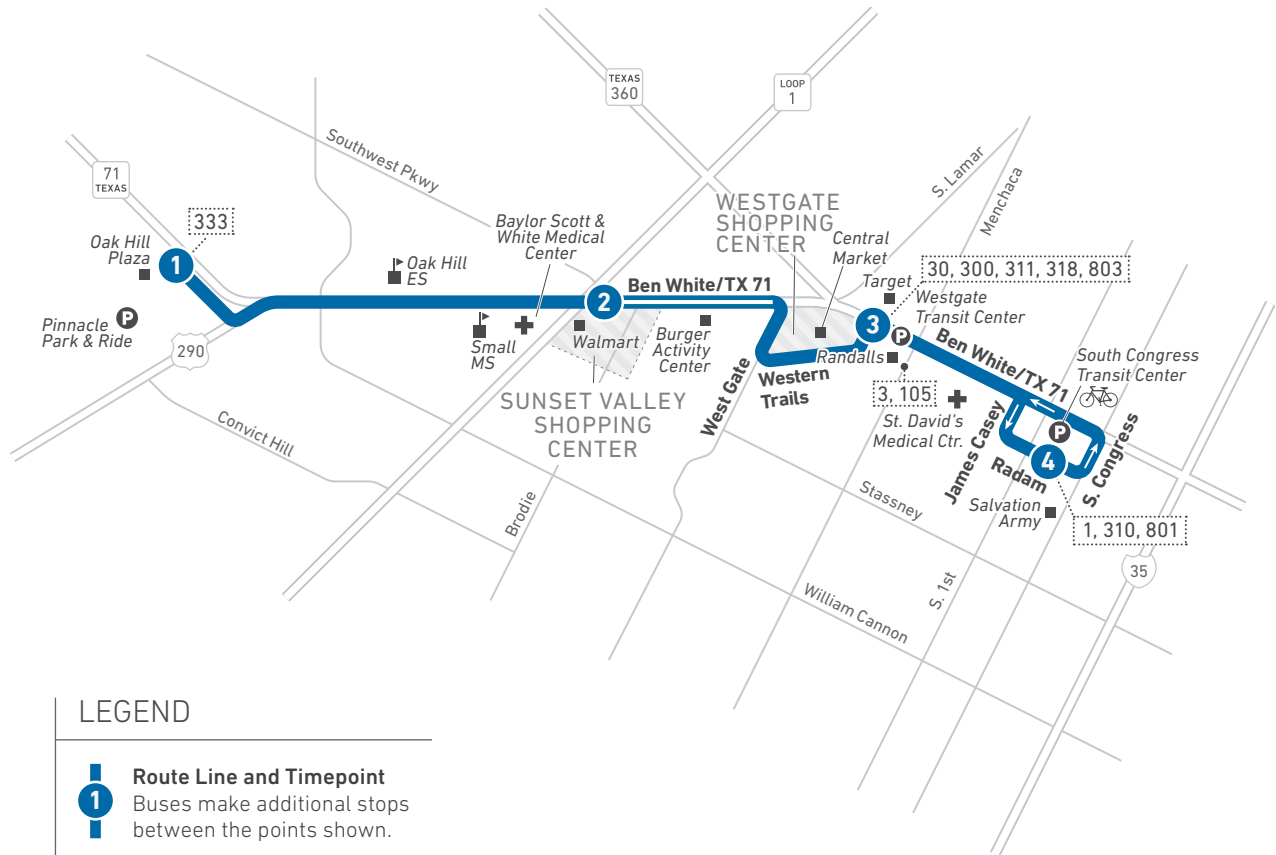
1	2	3	4	5	6	To Route / Garage	6	5	4	3	2	1	To Route / Garage
ACC Riverside	Montopolis at Burleson	Stassney at Pleasant Valley	Stassney at S. Congress	Stassney at Menchaca	Westgate Transit Center (Bay C)		Westgate Transit Center (Bay C)	Stassney at Menchaca	Stassney at S. Congress	Stassney at Pleasant Valley	Montopolis at Burleson	ACC Riverside	
5:45	5:54	5:59	6:06	6:14	6:23		6:00	6:08	6:15	6:22	6:27	6:37	
6:15	6:24	6:29	6:36	6:44	6:53		6:30	6:38	6:45	6:52	6:57	7:07	
6:45	6:54	6:59	7:06	7:14	7:23		7:00	7:08	7:15	7:22	7:27	7:37	
7:05	7:14	7:19	7:26	7:34	7:43		7:20	7:28	7:35	7:42	7:47	7:57	
7:25	7:34	7:39	7:46	7:54	8:03		7:40	7:48	7:55	8:02	8:07	8:17	
7:45	7:54	7:59	8:06	8:14	8:23		8:00	8:08	8:15	8:22	8:27	8:37	
8:05	8:14	8:19	8:26	8:34	8:43		8:20	8:28	8:35	8:42	8:47	8:57	
8:25	8:34	8:39	8:46	8:54	9:03		8:40	8:48	8:55	9:02	9:07	9:17	
8:45	8:54	8:59	9:06	9:14	9:23		9:00	9:08	9:15	9:22	9:27	9:37	
9:05	9:14	9:19	9:26	9:34	9:43		9:20	9:28	9:35	9:42	9:47	9:57	
9:25	9:34	9:39	9:46	9:54	10:03		9:40	9:49	9:57	10:06	10:11	10:22	
9:45	9:55	10:00	10:09	10:18	10:29		10:00	10:09	10:17	10:26	10:31	10:42	
10:05	10:15	10:20	10:29	10:38	10:49		10:20	10:29	10:37	10:46	10:51	11:02	
10:25	10:35	10:40	10:49	10:58	11:09		10:40	10:49	10:57	11:06	11:11	11:22	
10:45	10:55	11:00	11:09	11:18	11:29		11:00	11:09	11:17	11:26	11:31	11:42	
11:05	11:15	11:20	11:29	11:38	11:49		11:20	11:29	11:37	11:46	11:51	12:02	
11:25	11:35	11:40	11:49	11:58	12:09		11:40	11:49	11:57	12:06	12:11	12:22	
11:45	11:55	12:00	12:09	12:18	12:29		12:00	12:09	12:17	12:26	12:31	12:42	
12:05	12:15	12:20	12:29	12:38	12:49		12:20	12:29	12:37	12:46	12:51	1:02	
12:25	12:35	12:40	12:49	12:58	1:09		12:40	12:49	12:57	1:06	1:11	1:22	
12:45	12:55	1:00	1:09	1:18	1:29		1:00	1:09	1:17	1:26	1:31	1:42	
1:05	1:15	1:20	1:29	1:38	1:49		1:20	1:29	1:37	1:46	1:51	2:02	
1:25	1:35	1:40	1:49	1:58	2:09		1:40	1:49	1:57	2:06	2:11	2:22	
1:45	1:55	2:00	2:09	2:18	2:29		2:00	2:09	2:17	2:26	2:31	2:42	
2:05	2:15	2:20	2:29	2:38	2:49		2:20	2:29	2:37	2:46	2:51	3:02	
2:25	2:35	2:40	2:49	2:58	3:09		2:40	2:49	2:57	3:06	3:11	3:22	
2:45	2:55	3:00	3:09	3:18	3:29		3:00	3:09	3:17	3:26	3:31	3:42	
3:05	3:15	3:20	3:29	3:38	3:49		3:20	3:29	3:37	3:46	3:51	4:02	
3:25	3:35	3:40	3:49	3:58	4:09		3:40	3:49	3:57	4:06	4:11	4:22	
3:45	3:55	4:00	4:09	4:18	4:29		4:00	4:09	4:17	4:26	4:31	4:42	
4:05	4:15	4:20	4:29	4:38	4:49		4:20	4:29	4:37	4:46	4:51	5:02	
4:25	4:35	4:40	4:49	4:58	5:09		4:40	4:49	4:57	5:06	5:11	5:22	
4:45	4:55	5:00	5:09	5:18	5:29		5:00	5:09	5:17	5:26	5:31	5:42	
5:05	5:15	5:20	5:29	5:38	5:49		5:20	5:29	5:37	5:46	5:51	6:02	
5:25	5:35	5:40	5:49	5:58	6:09		5:40	5:49	5:57	6:06	6:11	6:22	
5:45	5:55	6:00	6:09	6:18	6:29		6:00	6:09	6:17	6:26	6:31	6:42	
6:05	6:15	6:20	6:29	6:38	6:49		6:20	6:29	6:37	6:46	6:51	7:02	
6:25	6:35	6:40	6:49	6:58	7:09		6:40	6:49	6:57	7:06	7:11	7:22	G
6:45	6:55	7:00	7:09	7:18	7:29		7:00	7:08	7:15	7:23	7:28	7:38	
7:05	7:14	7:19	7:27	7:35	7:44		7:20	7:28	7:35	7:43	7:48	7:58	G
7:25	7:34	7:39	7:47	7:55	8:04		7:40	7:48	7:55	8:03	8:08	8:18	
7:55	8:04	8:09	8:17	8:25	8:34		8:00	8:08	8:15	8:23	8:28	8:38	
8:25	8:34	8:39	8:47	8:55	9:04		8:30	8:38	8:45	8:53	8:58	9:08	
8:55	9:04	9:09	9:17	9:25	9:34		9:00	9:08	9:15	9:23	9:28	9:38	
9:25	9:34	9:39	9:47	9:55	10:04		9:30	9:38	9:45	9:53	9:58	10:08	
9:55	10:04	10:09	10:17	10:25	10:34		10:00	10:08	10:15	10:23	10:28	10:38	
10:25	10:34	10:39	10:47	10:55	11:04		10:30	10:38	10:45	10:53	10:58	11:08	
10:55	11:04	11:09	11:17	11:25	11:34	G	11:00	11:08	11:15	11:23	11:28	11:38	G
11:25	11:34	11:39	11:47	11:55	12:04	G	11:30	11:38	11:45	11:53	11:58	12:08	G

311 SUNDAYS / WESTBOUND

311 SUNDAYS / EASTBOUND


1 ACC Riverside	2 Montopolis at Burleson	3 Stassney at Pleasant Valley	4 Stassney at S. Congress	5 Stassney at Menchaca	6 Westgate Transit Center (Bay C)	To Route/Garage	6 Westgate Transit Center (Bay C)	5 Stassney at Menchaca	4 Stassney at S. Congress	3 Stassney at Pleasant Valley	2 Montopolis at Burleson	1 ACC Riverside	To Route/ Garage
5:45	5:53	5:58	6:04	6:11	6:19		6:00	6:08	6:14	6:20	6:25	6:34	
6:15	6:23	6:28	6:34	6:41	6:49		6:30	6:38	6:44	6:50	6:55	7:04	
6:45	6:53	6:58	7:04	7:11	7:19		7:00	7:08	7:14	7:20	7:25	7:34	
7:05	7:13	7:18	7:24	7:31	7:39		7:20	7:28	7:34	7:40	7:45	7:54	
7:25	7:33	7:38	7:44	7:51	7:59		7:40	7:48	7:54	8:00	8:05	8:14	
7:45	7:53	7:58	8:04	8:11	8:19		8:00	8:08	8:14	8:20	8:25	8:34	
8:05	8:13	8:18	8:24	8:31	8:39		8:20	8:28	8:34	8:40	8:45	8:54	
8:25	8:33	8:38	8:44	8:51	8:59		8:40	8:48	8:54	9:00	9:05	9:14	
8:45	8:53	8:58	9:04	9:11	9:19		9:00	9:08	9:14	9:20	9:25	9:34	
9:05	9:13	9:18	9:24	9:31	9:39		9:20	9:28	9:34	9:40	9:45	9:54	
9:25	9:33	9:38	9:44	9:51	9:59		9:40	9:48	9:55	10:02	10:07	10:16	
9:45	9:54	9:59	10:06	10:15	10:24		10:00	10:08	10:15	10:22	10:27	10:36	
10:05	10:14	10:19	10:26	10:35	10:44		10:20	10:28	10:35	10:42	10:47	10:56	
10:25	10:34	10:39	10:46	10:55	11:04		10:40	10:48	10:55	11:02	11:07	11:16	
10:45	10:54	10:59	11:06	11:15	11:24		11:00	11:08	11:15	11:22	11:27	11:36	
11:05	11:14	11:19	11:26	11:35	11:44		11:20	11:28	11:35	11:42	11:47	11:56	
11:25	11:34	11:39	11:46	11:55	12:04		11:40	11:48	11:55	12:02	12:07	12:16	
11:45	11:54	11:59	12:06	12:15	12:24		12:00	12:08	12:15	12:22	12:27	12:36	
12:05	12:14	12:19	12:26	12:35	12:44		12:20	12:28	12:35	12:42	12:47	12:56	
12:25	12:34	12:39	12:46	12:55	1:04		12:40	12:48	12:55	1:02	1:07	1:16	
12:45	12:54	12:59	1:06	1:15	1:24		1:00	1:08	1:15	1:22	1:27	1:36	
1:05	1:14	1:19	1:26	1:35	1:44		1:20	1:28	1:35	1:42	1:47	1:56	
1:25	1:34	1:39	1:46	1:55	2:04		1:40	1:48	1:55	2:02	2:07	2:16	
1:45	1:54	1:59	2:06	2:15	2:24		2:00	2:08	2:15	2:22	2:27	2:36	
2:05	2:14	2:19	2:26	2:35	2:44		2:20	2:28	2:35	2:42	2:47	2:56	
2:25	2:34	2:39	2:46	2:55	3:04		2:40	2:48	2:55	3:02	3:07	3:16	
2:45	2:54	2:59	3:06	3:15	3:24		3:00	3:08	3:15	3:22	3:27	3:36	
3:05	3:14	3:19	3:26	3:35	3:44		3:20	3:28	3:35	3:42	3:47	3:56	
3:25	3:34	3:39	3:46	3:55	4:04		3:40	3:48	3:55	4:02	4:07	4:16	
3:45	3:54	3:59	4:06	4:15	4:24		4:00	4:08	4:15	4:22	4:27	4:36	
4:05	4:14	4:19	4:26	4:35	4:44		4:20	4:28	4:35	4:42	4:47	4:56	
4:25	4:34	4:39	4:46	4:55	5:04		4:40	4:48	4:55	5:02	5:07	5:16	
4:45	4:54	4:59	5:06	5:15	5:24		5:00	5:08	5:15	5:22	5:27	5:36	
5:05	5:14	5:19	5:26	5:35	5:44		5:20	5:28	5:35	5:42	5:47	5:56	
5:25	5:34	5:39	5:46	5:55	6:04		5:40	5:48	5:55	6:02	6:07	6:16	
5:45	5:54	5:59	6:06	6:15	6:24		6:00	6:08	6:15	6:22	6:27	6:36	
6:05	6:14	6:19	6:26	6:35	6:44		6:20	6:28	6:35	6:42	6:47	6:56	
6:25	6:34	6:39	6:46	6:55	7:04		6:40	6:48	6:55	7:02	7:07	7:16	
6:45	6:54	6:59	7:06	7:15	7:24		7:00	7:08	7:14	7:20	7:25	7:33	
7:05	7:13	7:18	7:24	7:31	7:39		7:20	7:28	7:34	7:40	7:45	7:53	G
7:25	7:33	7:38	7:44	7:51	7:59		7:40	7:48	7:54	8:00	8:05	8:13	
7:55	8:03	8:08	8:14	8:21	8:29		8:00	8:08	8:14	8:20	8:25	8:33	
8:25	8:33	8:38	8:44	8:51	8:59		8:30	8:38	8:44	8:50	8:55	9:03	
8:55	9:03	9:08	9:14	9:21	9:29		9:00	9:08	9:14	9:20	9:25	9:33	
9:25	9:33	9:38	9:44	9:51	9:59		9:30	9:38	9:44	9:50	9:55	10:03	
9:55	10:03	10:08	10:14	10:21	10:29	G	10:00	10:08	10:14	10:20	10:25	10:33	G
10:25	10:33	10:38	10:44	10:51	10:59	G	10:30	10:38	10:44	10:50	10:55	11:03	G

315 Ben White



LEGEND

- Route Line and Timepoint**
Buses make additional stops between the points shown.
- Connecting Routes
- Route Extension (Alternating trips)



Scan the QR code to see an online version of this route map.

DESTINATIONS

- Oak Hill Plaza
- Oak Hill Elementary School
- Small Middle School
- Baylor Scott & White Medical Center
- Walmart
- Target
- Westgate Shopping Center
- Central Market
- Westgate Transit Center
- Randalls
- St. David's Medical Center
- Salvation Army
- South Congress Transit Center

NOTES

- Due to Oak Hill Parkway construction routes may be on detour or stops may be closed, please check capmetro.org.
- School trips operate at limited times on weekdays only (see schedule)

315 WEEKDAYS/EASTBOUND

315 WEEKDAYS/WESTBOUND

1 Oak Hill Plaza	2 US 290 Walmart	3 Westgate Transit Center (Bay E)	4 South Congress Transit Center (Bay I)	To Route/ Garage	4 South Congress Transit Center (Bay I)	3 Westgate Transit Center (Bay E)	2 US 290 at Brodie	1 Oak Hill Plaza	To Route/ Garage
5:50	6:04	6:14	6:25		5:10	5:20	5:28	5:39	333
6:10	6:24	6:34	6:45		5:40	5:50	5:58	6:09	333
6:45	7:02	7:12	7:24		6:10	6:20	6:28	6:39	333
7:15	7:32	7:42	7:54		6:40	6:51	6:59	7:11	333
7:35	7:52	8:02	8:14		7:10	7:21	7:29	7:41	333
8:05	8:22	8:32	8:44		7:40	7:51	7:59	8:11	333
8:35	8:52	9:02	9:14		8:10	8:21	8:29	8:41	333
9:05	9:21	9:31	9:43		8:40	8:51	8:59	9:11	333
9:35	9:51	10:01	10:13		9:10	9:21	9:30	9:42	333
10:04	10:20	10:30	10:42		9:40	9:51	10:00	10:12	333
10:34	10:50	11:00	11:12		10:10	10:21	10:30	10:42	333
11:04	11:20	11:30	11:42		10:40	10:51	11:00	11:12	333
11:34	11:50	12:00	12:12		11:10	11:21	11:30	11:42	333
12:04	12:20	12:30	12:42		11:40	11:51	12:00	12:12	333
12:34	12:50	1:00	1:12		12:10	12:21	12:30	12:42	333
1:04	1:20	1:30	1:42		12:40	12:51	1:00	1:12	333
1:34	1:50	2:00	2:12		1:10	1:21	1:30	1:42	333
2:04	2:20	2:30	2:42		1:40	1:51	2:00	2:12	333
2:34	2:50	3:00	3:12		2:10	2:22	2:31	2:44	333
3:04	3:20	3:30	3:42		2:40	2:52	3:01	3:14	333
3:34	3:50	4:00	4:12		3:10	3:22	3:31	3:44	333
3:49	4:05	4:15	4:27		3:40	3:53	4:02	4:16	333
4:04	4:20	4:30	4:42		4:10	4:23	4:32	4:46	333
4:34	4:52	5:02	5:14		4:40	4:53	5:02	5:17	333
5:04	5:22	5:32	5:44		5:10	5:23	5:32	5:47	333
5:34	5:52	6:02	6:14		5:40	5:53	6:02	6:16	333
6:04	6:22	6:32	6:44		6:10	6:23	6:32	6:46	333
6:34	6:52	7:02	7:14		6:40	6:53	7:02	7:16	333
7:04	7:19	7:29	7:41		7:10	7:22	7:30	7:43	333
7:34	7:49	7:59	8:11		7:40	7:52	8:00	8:13	G
8:02	8:17	8:27	8:39		8:10	8:22	8:30	8:43	333
8:37	8:52	9:02	9:14		8:34	8:46	8:54	9:07	333
9:10	9:25	9:35	9:47		9:04	9:16	9:24	9:37	333
9:37	9:52	10:02	10:14	G	9:34	9:46	9:54	10:07	333
10:10	10:25	10:35	10:47	G	10:04	10:16	10:24	10:37	333
10:37	10:52	11:02	11:14	G					

315 SATURDAYS/EASTBOUND

1 Oak Hill Plaza	2 US 290 Walmart	3 Westgate Transit Center (Bay E)	4 South Congress Transit Center (Bay I) To Route/ Garage
5:05	5:20	5:30	5:41
5:45	6:00	6:10	6:21
6:25	6:40	6:50	7:01
6:55	7:10	7:20	7:31
7:25	7:40	7:50	8:01
7:55	8:10	8:20	8:31
8:25	8:40	8:50	9:01
8:55	9:10	9:20	9:31
9:25	9:42	9:52	10:04
9:55	10:12	10:22	10:34
10:25	10:42	10:52	11:04
10:55	11:12	11:22	11:34
11:25	11:42	11:52	12:04
11:55	12:12	12:22	12:34
12:25	12:42	12:52	1:04
12:55	1:12	1:22	1:34
1:25	1:42	1:52	2:04
1:55	2:12	2:22	2:34
2:25	2:42	2:52	3:04
2:55	3:12	3:22	3:34
3:25	3:42	3:52	4:04
3:55	4:12	4:22	4:34
4:25	4:42	4:52	5:04
4:55	5:12	5:22	5:34
5:25	5:42	5:52	6:04
5:55	6:12	6:22	6:34
6:25	6:42	6:52	7:04
6:55	7:12	7:22	7:34
7:25	7:39	7:49	8:01
7:55	8:09	8:19	8:31
8:25	8:39	8:49	9:01
8:55	9:09	9:19	9:31
9:25	9:39	9:49	10:01
9:55	10:09	10:19	10:31
10:25	10:39	10:49	11:01

G

315 SATURDAYS/WESTBOUND

4 South Congress Transit Center (Bay I)	3 Westgate Transit Center (Bay E)	2 US 290 at Brodie	1 Oak Hill Plaza To Route/ Garage
6:15	6:25	6:33	6:44
6:45	6:55	7:03	7:14
7:15	7:25	7:33	7:44
7:45	7:55	8:03	8:14
8:15	8:25	8:33	8:44
8:45	8:55	9:03	9:14
9:15	9:26	9:35	9:48
9:45	9:56	10:05	10:18
10:15	10:26	10:35	10:48
10:45	10:56	11:05	11:18
11:15	11:26	11:35	11:48
11:45	11:56	12:05	12:18
12:15	12:26	12:35	12:48
12:45	12:56	1:05	1:18
1:15	1:26	1:35	1:48
1:45	1:56	2:05	2:18
2:15	2:26	2:35	2:48
2:45	2:56	3:05	3:18
3:15	3:26	3:35	3:48
3:45	3:56	4:05	4:18
4:15	4:26	4:35	4:48
4:45	4:56	5:05	5:18
5:15	5:26	5:35	5:48
5:45	5:56	6:05	6:18
6:15	6:26	6:35	6:48
6:45	6:56	7:05	7:18
7:15	7:25	7:33	7:45
7:45	7:55	8:03	8:15
8:15	8:25	8:33	8:45
8:45	8:55	9:03	9:15
9:15	9:25	9:33	9:45
9:45	9:55	10:03	10:15
10:15	10:25	10:33	10:45
10:45	10:55	11:03	11:15

G
G

315 SUNDAYS/EASTBOUND

6:25	6:38	6:48	6:59
6:55	7:08	7:18	7:29
7:25	7:38	7:48	7:59
7:55	8:08	8:18	8:29
8:25	8:38	8:48	8:59
8:55	9:08	9:18	9:29
9:25	9:41	9:51	10:03
9:55	10:11	10:21	10:33
10:25	10:41	10:51	11:03
10:55	11:11	11:21	11:33
11:25	11:41	11:51	12:03
11:55	12:11	12:21	12:33
12:25	12:41	12:51	1:03
12:55	1:11	1:21	1:33
1:25	1:41	1:51	2:03
1:55	2:11	2:21	2:33
2:25	2:41	2:51	3:03
2:55	3:11	3:21	3:33
3:25	3:41	3:51	4:03
3:55	4:11	4:21	4:33
4:25	4:41	4:51	5:03
4:55	5:11	5:21	5:33
5:25	5:41	5:51	6:03
5:55	6:11	6:21	6:33
6:25	6:41	6:51	7:03
6:55	7:11	7:21	7:33
7:25	7:38	7:48	7:59
7:55	8:08	8:18	8:29
8:25	8:38	8:48	8:59
8:55	9:08	9:18	9:29
9:25	9:38	9:48	9:59

G
G

315 SUNDAYS/WESTBOUND

6:15	6:24	6:32	6:43
6:45	6:54	7:02	7:13
7:15	7:24	7:32	7:43
7:45	7:54	8:02	8:13
8:15	8:24	8:32	8:43
8:45	8:54	9:02	9:13
9:15	9:25	9:34	9:46
9:45	9:55	10:04	10:16
10:15	10:25	10:34	10:46
10:45	10:55	11:04	11:16
11:15	11:25	11:34	11:46
11:45	11:55	12:04	12:16
12:15	12:25	12:34	12:46
12:45	12:55	1:04	1:16
1:15	1:25	1:34	1:46
1:45	1:55	2:04	2:16
2:15	2:25	2:34	2:46
2:45	2:55	3:04	3:16
3:15	3:25	3:34	3:46
3:45	3:55	4:04	4:16
4:15	4:25	4:34	4:46
4:45	4:55	5:04	5:16
5:15	5:25	5:34	5:46
5:45	5:55	6:04	6:16
6:15	6:25	6:34	6:46
6:45	6:55	7:04	7:16
7:15	7:24	7:32	7:43
7:45	7:54	8:02	8:13
8:15	8:24	8:32	8:43
8:45	8:54	9:02	9:13
9:15	9:24	9:32	9:43

G

318

Westgate/Slaughter



LOCAL



LEGEND

1 Route Line and Timepoint
Buses make additional stops between the points shown.

1 Connecting Routes

Map not to scale



Scan the QR code to see an online version of this route map.

DESTINATIONS

- Westgate Transit Center
- Westgate Shopping Center
- Central Market
- Target
- Randalls
- Sunset Valley Elementary School
- Cowan Elementary School
- Kocurek Elementary School
- HEB (Menchaca, Southpark Meadows)
- Casey Elementary School
- Walmart
- Southpark Meadows
- IDEA Bluff Springs
- Blazier Elementary School

318 WEEKDAYS/EASTBOUND

318 WEEKDAYS/WESTBOUND

Westgate Transit Center (Bay F)	West Gate at William Cannon	West Gate at Davis	Slaughter at South 1st	Panadero at Thaxton	To Route/Garage	Panadero at Thaxton	Slaughter at South 1st	West Gate at Aftonshire	West Gate at William Cannon	Westgate Transit Center (Bay F)	To Route/Garage
1	2	3	4	5		5	4	3	2	1	
5:00	5:14	5:19	5:30	5:52		5:03	5:19	5:29	5:38	5:50	
5:30	5:44	5:49	6:00	6:22		5:33	5:49	5:59	6:08	6:20	
6:00	6:14	6:19	6:30	6:52		6:03	6:21	6:31	6:40	6:52	
6:30	6:44	6:49	7:00	7:22		6:33	6:51	7:01	7:10	7:22	
7:00	7:14	7:19	7:31	7:55		7:03	7:21	7:31	7:40	7:52	
7:30	7:44	7:49	8:01	8:25		7:33	7:51	8:01	8:10	8:22	
8:00	8:14	8:19	8:31	8:55		8:03	8:21	8:31	8:40	8:52	
8:30	8:44	8:49	9:01	9:25		8:33	8:49	8:58	9:06	9:18	
9:00	9:14	9:19	9:31	9:55		9:03	9:19	9:28	9:36	9:48	
9:30	9:44	9:49	10:01	10:25		9:33	9:49	9:58	10:06	10:18	
10:00	10:14	10:19	10:31	10:55		10:03	10:19	10:28	10:36	10:48	
10:30	10:44	10:49	11:01	11:25		10:33	10:49	10:58	11:06	11:18	
11:00	11:14	11:19	11:31	11:55		11:03	11:19	11:28	11:36	11:48	
11:30	11:44	11:49	12:01	12:25		11:33	11:49	11:58	12:06	12:18	
12:00	12:14	12:19	12:31	12:55		12:03	12:19	12:28	12:36	12:48	
12:30	12:44	12:49	1:01	1:25		12:33	12:49	12:58	1:06	1:18	
1:00	1:14	1:19	1:31	1:55		1:03	1:19	1:28	1:36	1:48	
1:30	1:44	1:49	2:01	2:25		1:33	1:52	2:02	2:10	2:23	
2:00	2:14	2:19	2:31	2:55		2:03	2:22	2:32	2:40	2:53	
2:30	2:44	2:49	3:04	3:25		2:33	2:52	3:02	3:10	3:23	
3:00	3:14	3:19	3:34	3:55		3:03	3:22	3:32	3:40	3:53	
3:30	3:44	3:49	4:04	4:25		3:33	3:52	4:02	4:10	4:23	
4:00	4:14	4:19	4:34	4:55		4:03	4:22	4:32	4:40	4:53	
4:30	4:44	4:49	5:04	5:25		4:33	4:52	5:02	5:10	5:23	
5:00	5:14	5:19	5:34	5:55		5:03	5:22	5:32	5:40	5:53	
5:30	5:44	5:49	6:04	6:25		5:33	5:52	6:02	6:10	6:23	
6:00	6:14	6:19	6:34	6:55		6:03	6:22	6:32	6:40	6:53	
6:30	6:44	6:49	7:04	7:25		6:33	6:49	6:59	7:07	7:19	
7:00	7:14	7:19	7:31	7:52		7:03	7:19	7:29	7:37	7:49	
7:30	7:44	7:49	8:01	8:22		7:33	7:49	7:58	8:06	8:18	
8:00	8:13	8:18	8:29	8:50		8:03	8:19	8:28	8:36	8:48	
8:30	8:43	8:48	8:59	9:20		8:33	8:49	8:58	9:06	9:18	
9:00	9:13	9:18	9:29	9:50		9:03	9:19	9:28	9:36	9:48	
9:30	9:43	9:48	9:59	10:20		9:33	9:49	9:58	10:06	10:18	
10:00	10:13	10:18	10:29	10:50		10:03	10:19	10:28	10:36	10:48	G
10:30	10:43	10:48	10:59	11:20	G	10:33	10:49	10:58	11:06	11:18	G

318 SATURDAYS/EASTBOUND

318 SATURDAYS/WESTBOUND

1 Westgate Transit Center (Bay F)	2 West Gate at William Cannon	3 West Gate at Davis	4 Slaughter at South 1st	5 Panadero at Thaxton	To Route/Garage	5 Panadero at Thaxton	4 Slaughter at South 1st	3 West Gate at Aftonshire	2 West Gate at William Cannon	1 Westgate Transit Center (Bay F)	To Route/ Garage
6:00	6:09	6:16	6:26	6:42		6:00	6:14	6:24	6:31	6:41	
6:30	6:39	6:46	6:56	7:12		6:30	6:44	6:54	7:01	7:11	
7:00	7:09	7:16	7:26	7:42		7:00	7:14	7:24	7:31	7:41	
7:30	7:39	7:46	7:56	8:12		7:30	7:44	7:54	8:01	8:11	
8:00	8:09	8:16	8:26	8:42		8:00	8:14	8:24	8:31	8:41	
8:30	8:39	8:46	8:56	9:12		8:30	8:44	8:54	9:01	9:11	
9:00	9:09	9:16	9:26	9:42		9:00	9:14	9:24	9:31	9:41	
9:30	9:40	9:47	9:58	10:15		9:30	9:44	9:54	10:01	10:11	
10:00	10:10	10:17	10:28	10:45		10:00	10:17	10:28	10:35	10:46	
10:30	10:40	10:47	10:58	11:15		10:30	10:47	10:58	11:05	11:16	
11:00	11:10	11:17	11:28	11:45		11:00	11:17	11:28	11:35	11:46	
11:30	11:40	11:47	11:58	12:15		11:30	11:47	11:58	12:05	12:16	
12:00	12:10	12:17	12:28	12:45		12:00	12:17	12:28	12:35	12:46	
12:30	12:40	12:47	12:58	1:15		12:30	12:47	12:58	1:05	1:16	
1:00	1:10	1:17	1:28	1:45		1:00	1:17	1:28	1:35	1:46	
1:30	1:40	1:47	1:58	2:15		1:30	1:47	1:58	2:05	2:16	
2:00	2:10	2:17	2:28	2:45		2:00	2:17	2:28	2:35	2:46	
2:30	2:40	2:47	2:58	3:15		2:30	2:47	2:58	3:05	3:16	
3:00	3:10	3:17	3:28	3:44		3:00	3:17	3:28	3:35	3:46	
3:30	3:40	3:47	3:58	4:14		3:30	3:47	3:58	4:05	4:16	
4:00	4:10	4:17	4:28	4:44		4:00	4:17	4:28	4:35	4:46	
4:30	4:40	4:47	4:58	5:14		4:30	4:47	4:58	5:05	5:16	
5:00	5:10	5:17	5:28	5:44		5:00	5:17	5:28	5:35	5:46	
5:30	5:40	5:47	5:58	6:14		5:30	5:47	5:58	6:05	6:16	
6:00	6:10	6:17	6:28	6:44		6:00	6:17	6:28	6:35	6:46	
6:30	6:40	6:47	6:58	7:14		6:30	6:47	6:58	7:05	7:16	
7:00	7:09	7:16	7:26	7:42		7:00	7:15	7:25	7:32	7:42	
7:30	7:39	7:46	7:56	8:12		7:30	7:45	7:55	8:02	8:12	
8:00	8:09	8:16	8:26	8:42		8:00	8:15	8:25	8:32	8:42	
8:30	8:39	8:46	8:56	9:12		8:30	8:45	8:55	9:02	9:12	
9:00	9:09	9:16	9:26	9:42		9:00	9:15	9:25	9:32	9:42	
9:30	9:39	9:46	9:56	10:12		9:30	9:45	9:55	10:02	10:12	
10:00	10:09	10:16	10:26	10:42	G	10:00	10:15	10:25	10:32	10:42	G
10:30	10:39	10:46	10:56	11:12	G	10:30	10:45	10:55	11:02	11:12	G

318 SUNDAYS / EASTBOUND

318 SUNDAYS / WESTBOUND

1 Westgate Transit Center (Bay F)	2 West Gate at William Cannon	3 West Gate at Davis	4 Slaughter at South 1st	5 Paradero at Thaxton	To Route/Garage	5 Paradero at Thaxton	4 Slaughter at South 1st	3 West Gate at Aftonshire	2 West Gate at William Cannon	1 Westgate Transit Center (Bay F)	To Route/ Garage
6:00	6:10	6:15	6:25	6:49		6:00	6:14	6:22	6:30	6:40	
6:30	6:40	6:45	6:55	7:19		6:30	6:44	6:52	7:00	7:10	
7:00	7:10	7:15	7:25	7:49		7:00	7:14	7:22	7:30	7:40	
7:30	7:40	7:45	7:55	8:19		7:30	7:44	7:52	8:00	8:10	
8:00	8:10	8:15	8:25	8:49		8:00	8:14	8:22	8:30	8:40	
8:30	8:40	8:45	8:55	9:19		8:30	8:44	8:52	9:00	9:10	
9:00	9:10	9:15	9:28	9:52		9:00	9:16	9:27	9:35	9:46	
9:30	9:40	9:45	9:58	10:22		9:30	9:46	9:57	10:05	10:16	
10:00	10:10	10:15	10:28	10:52		10:00	10:16	10:27	10:35	10:46	
10:30	10:40	10:45	10:58	11:22		10:30	10:46	10:57	11:05	11:16	
11:00	11:10	11:15	11:28	11:52		11:00	11:16	11:27	11:35	11:46	
11:30	11:40	11:45	11:58	12:22		11:30	11:46	11:57	12:05	12:16	
12:00	12:10	12:15	12:28	12:52		12:00	12:16	12:27	12:35	12:46	
12:30	12:40	12:45	12:58	1:22		12:30	12:46	12:57	1:05	1:16	
1:00	1:10	1:15	1:28	1:52		1:00	1:16	1:27	1:35	1:46	
1:30	1:40	1:45	1:58	2:22		1:30	1:46	1:57	2:05	2:16	
2:00	2:10	2:15	2:28	2:52		2:00	2:16	2:27	2:35	2:46	
2:30	2:40	2:45	2:58	3:22		2:30	2:46	2:57	3:05	3:16	
3:00	3:10	3:15	3:28	3:52		3:00	3:16	3:27	3:35	3:46	
3:30	3:40	3:45	3:58	4:22		3:30	3:46	3:57	4:05	4:16	
4:00	4:10	4:15	4:28	4:52		4:00	4:16	4:27	4:35	4:46	
4:30	4:40	4:45	4:58	5:22		4:30	4:46	4:57	5:05	5:16	
5:00	5:10	5:15	5:28	5:52		5:00	5:16	5:27	5:35	5:46	
5:30	5:40	5:45	5:58	6:22		5:30	5:46	5:57	6:05	6:16	
6:00	6:10	6:15	6:28	6:52		6:00	6:16	6:27	6:35	6:46	
6:30	6:40	6:45	6:56	7:20		6:30	6:43	6:53	7:00	7:10	
7:00	7:10	7:15	7:26	7:50		7:00	7:13	7:23	7:30	7:40	
7:30	7:40	7:45	7:56	8:20		7:30	7:43	7:53	8:00	8:10	
8:00	8:10	8:15	8:26	8:50		8:00	8:13	8:23	8:30	8:40	
8:30	8:40	8:45	8:56	9:20		8:30	8:43	8:53	9:00	9:10	
9:00	9:10	9:15	9:26	9:50	G	9:00	9:13	9:23	9:30	9:40	G
9:30	9:40	9:45	9:56	10:20	G	9:30	9:43	9:53	10:00	10:10	G

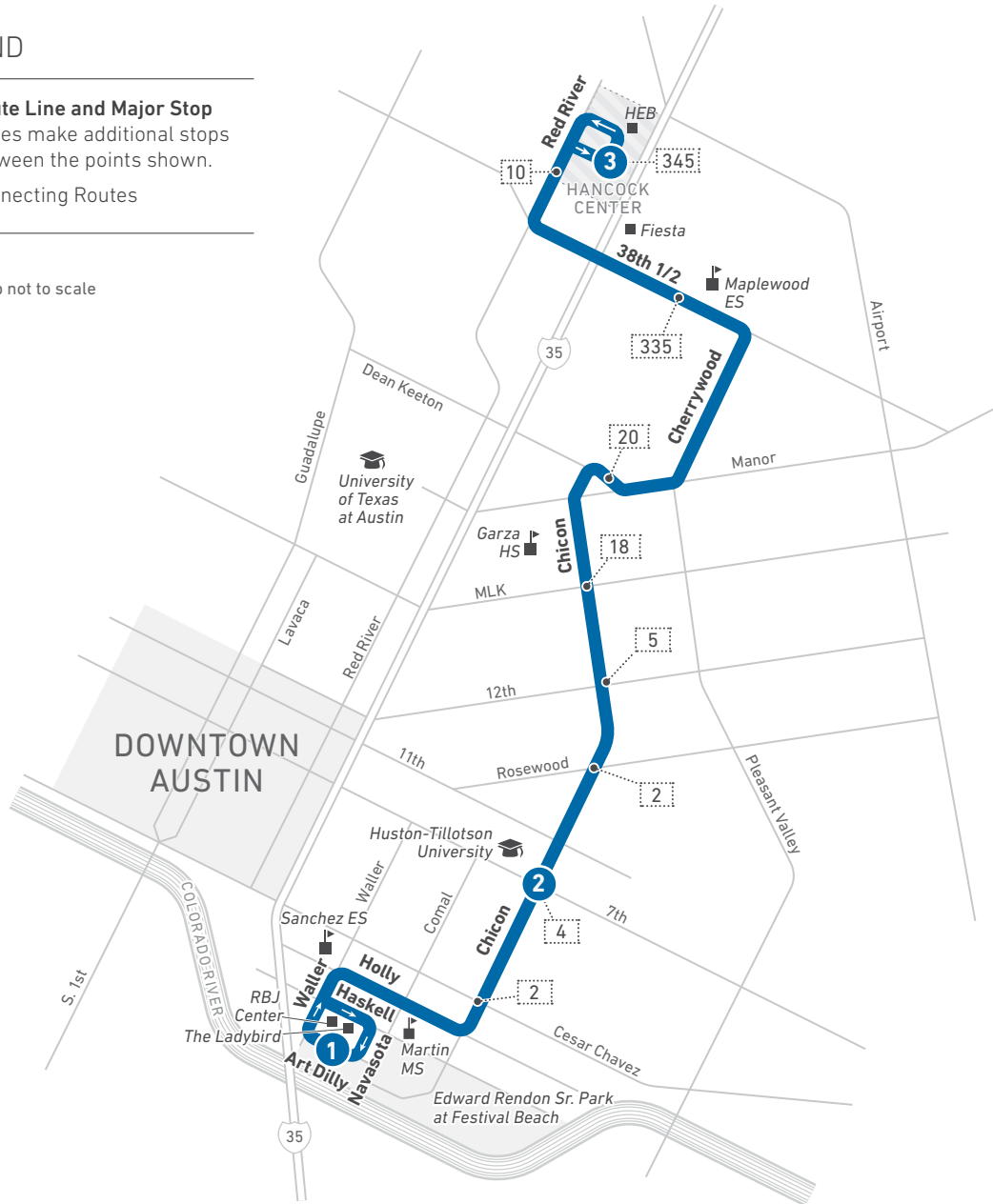
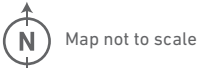
322

Chicon/Cherrywood



LEGEND

- Route Line and Major Stop**
1 Buses make additional stops between the points shown.
- 1 Connecting Routes



Scan the QR code to see an online version of this route map.

DESTINATIONS

- RBJ Center
- The Ladybird
- Edward Rendon Sr. Park at Festival Beach
- Sanchez Elementary School
- Martin Middle School
- Huston-Tillotson University
- Garza High School
- Maplewood Elementary School
- Fiesta
- HEB
- Hancock Center

322 WEEKDAYS/SOUTHBOUND

322 WEEKDAYS/NORTHBOUND

3 Hancock Center	2 Chicon at 7th	1 RBJ Center	To Route/Garage	1 RBJ Center	2 Chicon at 7th	3 Hancock Center	To Route/Garage
5:30	5:46	5:56		5:01	5:11	5:26	
6:00	6:16	6:26		5:31	5:41	5:56	
6:30	6:47	6:57		6:01	6:11	6:26	
7:00	7:17	7:27		6:31	6:41	6:56	
7:30	7:47	7:57		7:01	7:11	7:28	
8:00	8:17	8:27		7:31	7:41	7:58	
8:30	8:47	8:57		8:01	8:11	8:28	
9:00	9:17	9:27		8:31	8:41	8:58	
9:30	9:47	9:57		9:00	9:10	9:27	
10:00	10:17	10:27		9:30	9:40	9:57	
10:30	10:47	10:57		10:00	10:10	10:27	
11:00	11:17	11:27		10:30	10:40	10:57	
11:30	11:47	11:57		11:00	11:10	11:27	
12:00	12:17	12:27		11:30	11:40	11:57	
12:30	12:47	12:57		12:00	12:10	12:27	
1:00	1:17	1:27		12:30	12:40	12:57	
1:30	1:47	1:57		1:00	1:10	1:27	
2:00	2:17	2:27		1:30	1:40	1:57	
2:30	2:47	2:57		2:00	2:10	2:27	
3:00	3:18	3:28		2:30	2:40	2:57	
3:30	3:48	3:58		3:00	3:10	3:27	
4:00	4:18	4:28		3:30	3:40	3:57	
4:30	4:48	4:58		4:00	4:10	4:27	
5:00	5:18	5:28		4:30	4:40	4:57	
5:30	5:48	5:58		5:00	5:10	5:27	
6:00	6:17	6:27		5:30	5:40	5:55	
6:30	6:47	6:57		6:00	6:10	6:25	
7:00	7:17	7:27		6:30	6:40	6:55	
7:30	7:47	7:57		7:00	7:10	7:25	
8:00	8:16	8:26		7:30	7:40	7:55	
8:30	8:46	8:56		8:00	8:10	8:25	
9:00	9:16	9:26		8:30	8:40	8:55	
9:30	9:46	9:56	G	9:00	9:10	9:25	
10:00	10:16	10:26	G	9:30	9:40	9:55	
10:30	10:46	10:56	G	10:00	10:10	10:25	

322 SATURDAYS/SOUTHBOUND

322 SATURDAYS/NORTHBOUND

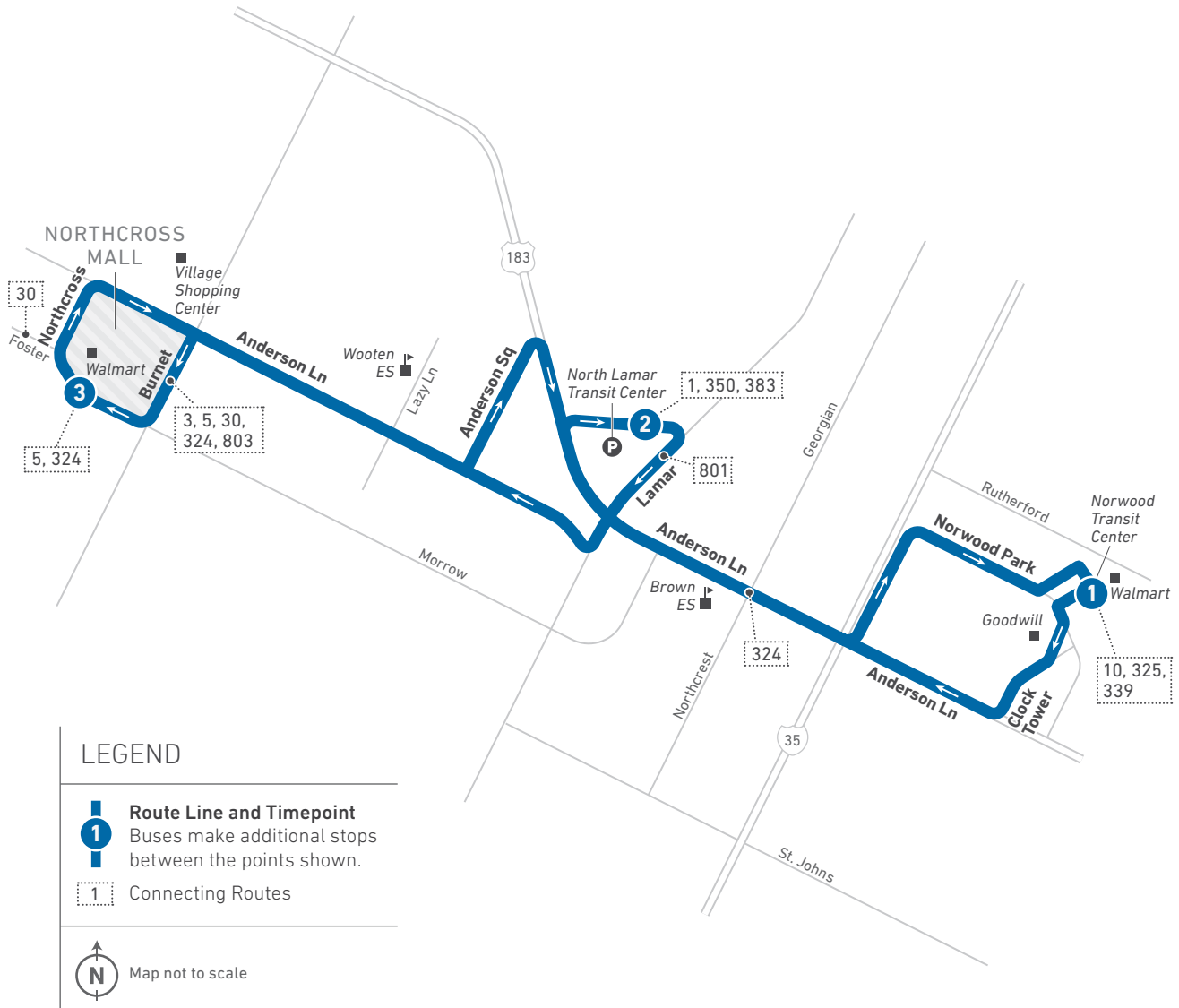
Hancock Center ③	Chicon at 7th ②	RBJ Center ①	To Router/Garage	RBJ Center ①	Chicon at 7th ②	Hancock Center ③	To Route/Garage
6:00	6:15	6:23		6:00	6:09	6:24	
6:30	6:45	6:53		6:30	6:39	6:54	
7:00	7:15	7:23		7:00	7:09	7:24	
7:30	7:45	7:53		7:30	7:39	7:54	
8:00	8:15	8:23		8:00	8:09	8:24	
8:30	8:45	8:53		8:29	8:38	8:53	
9:00	9:16	9:24		8:59	9:08	9:23	
9:30	9:46	9:54		9:30	9:39	9:55	
10:00	10:16	10:24		10:00	10:09	10:25	
10:30	10:46	10:54		10:30	10:39	10:55	
11:00	11:16	11:24		11:00	11:09	11:25	
11:30	11:46	11:54		11:30	11:39	11:55	
12:00	12:16	12:24		12:00	12:09	12:25	
12:30	12:46	12:54		12:30	12:39	12:55	
1:00	1:16	1:24		1:00	1:09	1:25	
1:30	1:46	1:54		1:30	1:39	1:55	
2:00	2:16	2:24		2:00	2:09	2:25	
2:30	2:46	2:54		2:30	2:39	2:55	
3:00	3:16	3:24		3:00	3:09	3:25	
3:30	3:46	3:54		3:30	3:39	3:55	
4:00	4:16	4:24		4:00	4:09	4:25	
4:30	4:46	4:54		4:30	4:39	4:55	
5:00	5:16	5:24		5:00	5:09	5:25	
5:30	5:46	5:54		5:30	5:39	5:55	
6:00	6:16	6:24		6:00	6:09	6:25	
6:30	6:46	6:54		6:32	6:41	6:57	
7:00	7:15	7:23		7:02	7:11	7:26	
7:30	7:45	7:53		7:30	7:39	7:54	
8:00	8:15	8:23		8:00	8:09	8:24	
8:30	8:45	8:53		8:30	8:39	8:54	
9:00	9:15	9:23		9:00	9:09	9:24	
9:30	9:45	9:53	G	9:30	9:39	9:54	
10:00	10:15	10:23	G	10:00	10:09	10:24	
10:30	10:45	10:53	G				

322 SUNDAYS / SOUTHBOUND

322 SUNDAYS / NORTHBOUND

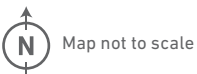
3 Hancock Center	2 Chicon at 7th	1 RBJ Center	To Route/Garage	1 RBJ Center	2 Chicon at 7th	3 Hancock Center	To Route/Garage
6:00	6:15	6:23		6:00	6:09	6:24	
6:30	6:45	6:53		6:30	6:39	6:54	
7:00	7:15	7:23		7:00	7:09	7:24	
7:30	7:45	7:53		7:30	7:39	7:54	
8:00	8:15	8:23		8:00	8:09	8:24	
8:30	8:45	8:53		8:30	8:39	8:54	
9:00	9:16	9:24		9:00	9:09	9:25	
9:30	9:46	9:54		9:30	9:39	9:55	
10:00	10:16	10:24		10:00	10:09	10:25	
10:30	10:46	10:54		10:30	10:39	10:55	
11:00	11:16	11:24		11:00	11:09	11:25	
11:30	11:46	11:54		11:30	11:39	11:55	
12:00	12:16	12:24		12:00	12:09	12:25	
12:30	12:46	12:54		12:30	12:39	12:55	
1:00	1:16	1:24		1:00	1:09	1:25	
1:30	1:46	1:54		1:30	1:39	1:55	
2:00	2:16	2:24		2:00	2:09	2:25	
2:30	2:46	2:54		2:30	2:39	2:55	
3:00	3:16	3:24		3:00	3:09	3:25	
3:30	3:46	3:54		3:30	3:39	3:55	
4:00	4:16	4:24		4:00	4:09	4:25	
4:30	4:46	4:54		4:30	4:39	4:55	
5:00	5:16	5:24		5:00	5:09	5:25	
5:30	5:46	5:54		5:30	5:39	5:55	
6:00	6:16	6:24		6:00	6:09	6:25	
6:30	6:46	6:54		6:30	6:39	6:55	
7:00	7:15	7:23		7:00	7:09	7:24	
7:30	7:45	7:53		7:30	7:39	7:54	
8:00	8:15	8:23		8:00	8:09	8:24	
8:30	8:45	8:53		8:30	8:39	8:54	
9:00	9:15	9:23	G	9:00	9:09	9:24	G
9:30	9:45	9:53	G				G

323 Anderson



LEGEND

- Route Line and Timepoint**
- 1** Buses make additional stops between the points shown.
- 1** Connecting Routes



Scan the QR code to see an online version of this route map.

DESTINATIONS

- Norwood Transit Center
- Walmart (Norwood, Northcross)
- Goodwill
- Brown Elementary School
- North Lamar Transit Center
- Wooten Elementary Center
- Northcross Mall
- Village Shopping Center

323 WEEKDAYS / WESTBOUND

323 WEEKDAYS / EASTBOUND

1 Norwood Transit Center	2 North Lamar Transit Center (Bay 3)	3 Northcross	To Route/Garage	3 Northcross	2 North Lamar Transit Center (Bay 2)	1 Norwood Transit Center	To Route/Garage
5:00	5:11	5:21		5:30	5:39	5:48	
5:30	5:41	5:51		6:00	6:10	6:20	
6:00	6:11	6:21		6:30	6:40	6:50	
6:30	6:41	6:51		7:00	7:10	7:20	
7:00	7:11	7:21		7:30	7:40	7:50	
7:30	7:41	7:51		8:00	8:10	8:20	
8:00	8:11	8:21		8:30	8:40	8:50	
8:30	8:41	8:51		9:00	9:09	9:19	
9:00	9:11	9:21		9:30	9:39	9:49	
9:30	9:41	9:51		10:00	10:09	10:19	
10:00	10:11	10:21		10:30	10:39	10:49	
10:30	10:41	10:51		11:00	11:09	11:19	
11:00	11:11	11:21		11:30	11:39	11:49	
11:30	11:41	11:51		12:00	12:09	12:19	
12:00	12:11	12:21		12:30	12:39	12:49	
12:30	12:41	12:51		1:00	1:09	1:19	
1:00	1:11	1:21		1:30	1:39	1:49	
1:30	1:41	1:51		2:00	2:09	2:19	
2:00	2:11	2:21		2:30	2:39	2:49	
2:30	2:41	2:51		3:00	3:09	3:19	
3:00	3:11	3:21		3:30	3:40	3:50	
3:30	3:40	3:50		4:00	4:10	4:20	
4:00	4:10	4:20		4:30	4:40	4:50	
4:30	4:40	4:50		5:00	5:10	5:20	
5:00	5:10	5:20		5:30	5:40	5:50	
5:30	5:40	5:50		6:00	6:10	6:20	
6:00	6:10	6:20		6:30	6:39	6:48	
6:30	6:40	6:50		7:00	7:09	7:18	
7:00	7:10	7:20		7:30	7:39	7:48	
7:30	7:40	7:50		8:00	8:09	8:18	
8:00	8:10	8:20		8:30	8:39	8:48	
8:30	8:40	8:50		9:00	9:09	9:18	
9:00	9:10	9:20		9:30	9:39	9:48	
9:30	9:40	9:50		10:00	10:09	10:18	
10:00	10:10	10:20		10:30	10:39	10:48	
10:30	10:40	10:50	G				G

323 SATURDAYS / WESTBOUND

323 SATURDAYS / EASTBOUND

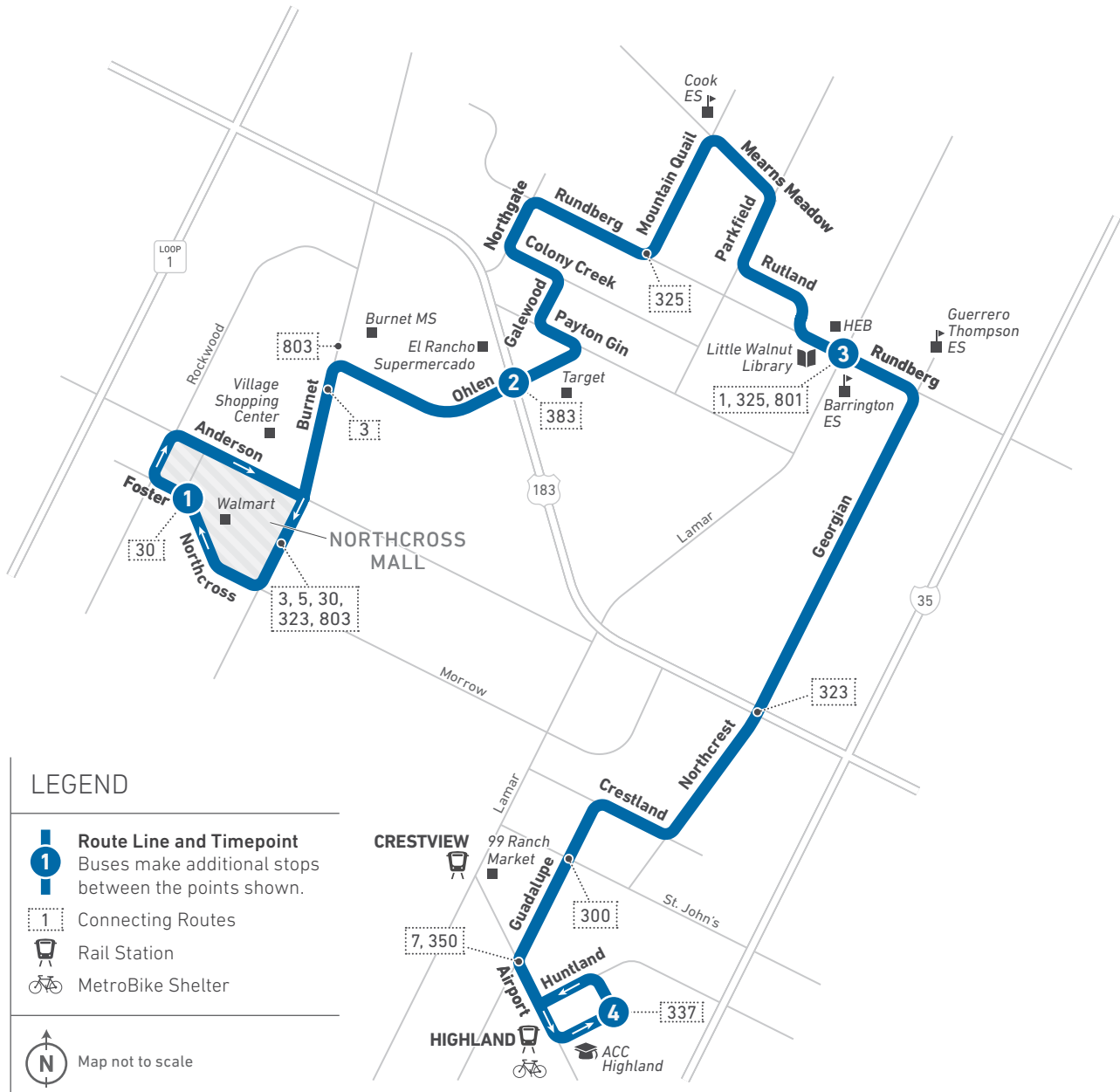
Norwood Transit Center 1	North Lamar Transit Center (Bay 3) 2	Northcross 3	To Route/Garage	Northcross 3	North Lamar Transit Center (Bay 2) 2	Norwood Transit Center 1	To Route/Garage
6:00	6:08	6:17		6:00	6:08	6:17	
6:30	6:38	6:47		6:30	6:38	6:47	
7:00	7:08	7:17		7:00	7:08	7:17	
7:30	7:38	7:47		7:30	7:38	7:47	
8:00	8:08	8:17		8:00	8:08	8:17	
8:30	8:38	8:47		8:30	8:38	8:47	
9:00	9:08	9:17		9:00	9:08	9:17	
9:30	9:39	9:49		9:30	9:39	9:49	
10:00	10:09	10:19		10:00	10:09	10:19	
10:30	10:39	10:49		10:30	10:39	10:49	
11:00	11:09	11:19		11:00	11:09	11:19	
11:30	11:39	11:49		11:30	11:39	11:49	
12:00	12:09	12:19		12:00	12:09	12:19	
12:30	12:39	12:49		12:30	12:39	12:49	
1:00	1:09	1:19		1:00	1:09	1:19	
1:30	1:39	1:49		1:30	1:39	1:49	
2:00	2:09	2:19		2:00	2:09	2:19	
2:30	2:39	2:49		2:30	2:39	2:49	
3:00	3:09	3:19		3:00	3:09	3:19	
3:30	3:39	3:49		3:30	3:39	3:49	
4:00	4:09	4:19		4:00	4:09	4:19	
4:30	4:39	4:49		4:30	4:39	4:49	
5:00	5:09	5:19		5:00	5:09	5:19	
5:30	5:39	5:49		5:30	5:39	5:49	
6:00	6:09	6:19		6:00	6:09	6:19	
6:30	6:38	6:47		6:30	6:38	6:47	
7:00	7:08	7:17		7:00	7:08	7:17	
7:30	7:38	7:47		7:30	7:38	7:47	
8:00	8:08	8:17		8:00	8:08	8:17	
8:30	8:38	8:47		8:30	8:38	8:47	
9:00	9:08	9:17		9:00	9:08	9:17	
9:30	9:38	9:47		9:30	9:38	9:47	
10:00	10:08	10:17		10:00	10:08	10:17	
10:30	10:38	10:47	G	10:30	10:38	10:47	G

323 SUNDAYS / WESTBOUND

323 SUNDAYS / EASTBOUND

1 Norwood Transit Center	2 North Lamar Transit Center (Bay 3)	3 Northcross	To Route/Garage	3 Northcross	2 North Lamar Transit Center (Bay 2)	1 Norwood Transit Center	To Route/Garage
6:00	6:08	6:17		6:00	6:08	6:17	
6:30	6:38	6:47		6:30	6:38	6:47	
7:00	7:08	7:17		7:00	7:08	7:17	
7:30	7:38	7:47		7:30	7:38	7:47	
8:00	8:08	8:17		8:00	8:08	8:17	
8:30	8:38	8:47		8:30	8:38	8:47	
9:00	9:08	9:17		9:00	9:08	9:17	
9:30	9:39	9:49		9:30	9:39	9:49	
10:00	10:09	10:19		10:00	10:09	10:19	
10:30	10:39	10:49		10:30	10:39	10:49	
11:00	11:09	11:19		11:00	11:09	11:19	
11:30	11:39	11:49		11:30	11:39	11:49	
12:00	12:09	12:19		12:00	12:09	12:19	
12:30	12:39	12:49		12:30	12:39	12:49	
1:00	1:09	1:19		1:00	1:09	1:19	
1:30	1:39	1:49		1:30	1:39	1:49	
2:00	2:09	2:19		2:00	2:09	2:19	
2:30	2:39	2:49		2:30	2:39	2:49	
3:00	3:09	3:19		3:00	3:09	3:19	
3:30	3:39	3:49		3:30	3:39	3:49	
4:00	4:09	4:19		4:00	4:09	4:19	
4:30	4:39	4:49		4:30	4:39	4:49	
5:00	5:09	5:19		5:00	5:09	5:19	
5:30	5:39	5:49		5:30	5:39	5:49	
6:00	6:09	6:19		6:00	6:09	6:19	
6:30	6:38	6:47		6:30	6:38	6:47	
7:00	7:08	7:17		7:00	7:08	7:17	
7:30	7:38	7:47		7:30	7:38	7:47	
8:00	8:08	8:17		8:00	8:08	8:17	
8:30	8:38	8:47		8:30	8:38	8:47	
9:00	9:08	9:17		9:00	9:08	9:17	
9:30	9:38	9:47	G	9:30	9:38	9:47	G

324 | Georgian/Ohlen



LEGEND

- Route Line and Timepoint**
Buses make additional stops between the points shown.
- Connecting Routes
- Rail Station
- MetroBike Shelter

Map not to scale



Scan the QR code to see an online version of this route map.

DESTINATIONS

- Northcross Mall
- Walmart
- Village Shopping Center
- Burnet Middle School
- El Rancho Supermercado
- Target
- Cook Elementary School
- HEB
- Little Walnut Library
- Guerrero Thompson Elementary School
- Barrington Elementary School
- 99 Ranch Market
- ACC Highland
- Highland Station

NOTES

Route 324 is on long-term detour along Mearns Meadow Blvd. It will now travel along Parkfield and Rutland to connect to Rundberg Ln.

324 WEEKDAYS/EASTBOUND

324 WEEKDAYS/WESTBOUND

1 Foster at Northcross	2 Ohlen at Research	3 Rundberg at Lamar	4 ACC Highland	To Route/ Garage	4 ACC Highland	3 Rundberg at Lamar	2 Ohlen at Research	1 Foster at Northcross	To Route/ Garage
5:00	5:09	5:20	5:37		5:25	5:44	5:56	6:06	
5:30	5:39	5:50	6:07		5:55	6:14	6:26	6:36	
6:00	6:09	6:20	6:37		6:25	6:44	6:56	7:06	
6:30	6:39	6:50	7:07		6:55	7:14	7:27	7:38	
7:00	7:10	7:21	7:40		7:25	7:44	7:57	8:08	
7:30	7:40	7:51	8:10		7:55	8:14	8:27	8:38	
8:00	8:10	8:21	8:40		8:25	8:44	8:57	9:08	
8:30	8:40	8:51	9:10		8:55	9:14	9:27	9:38	
9:00	9:11	9:22	9:41		9:25	9:45	9:58	10:09	
9:30	9:41	9:52	10:11		9:55	10:15	10:28	10:39	
10:00	10:11	10:22	10:41		10:25	10:45	10:58	11:09	
10:30	10:41	10:52	11:11		10:55	11:15	11:28	11:39	
11:00	11:11	11:22	11:41		11:25	11:45	11:58	12:09	
11:30	11:41	11:52	12:11		11:55	12:15	12:28	12:39	
12:00	12:11	12:22	12:41		12:25	12:45	12:58	1:09	
12:30	12:41	12:52	1:11		12:55	1:15	1:28	1:39	
1:00	1:11	1:22	1:41		1:25	1:45	1:58	2:09	
1:30	1:41	1:52	2:11		1:55	2:15	2:28	2:39	
2:00	2:11	2:22	2:41		2:25	2:45	2:58	3:09	
2:30	2:41	2:52	3:11		2:55	3:15	3:28	3:39	
3:00	3:11	3:22	3:41		3:25	3:45	3:58	4:09	
3:30	3:41	3:52	4:11		3:55	4:15	4:28	4:39	
4:00	4:11	4:22	4:41		4:25	4:45	4:58	5:09	
4:30	4:41	4:52	5:11		4:55	5:15	5:28	5:39	
5:00	5:11	5:22	5:41		5:25	5:45	5:58	6:09	
5:30	5:41	5:52	6:11		5:55	6:15	6:28	6:39	
6:00	6:11	6:22	6:41		6:25	6:44	6:57	7:08	
6:30	6:41	6:52	7:11		6:55	7:14	7:27	7:38	
7:00	7:10	7:20	7:38		7:25	7:44	7:57	8:08	
7:30	7:40	7:50	8:08		7:55	8:14	8:27	8:38	
8:00	8:10	8:20	8:38		8:25	8:44	8:57	9:06	
8:30	8:40	8:50	9:08		8:55	9:14	9:27	9:36	
9:00	9:10	9:20	9:38		9:25	9:44	9:57	10:06	G
9:30	9:40	9:50	10:08		9:55	10:14	10:27	10:36	G
10:00	10:10	10:20	10:38		10:25	10:44	10:57	11:06	G
					10:55	11:14	11:27	11:36	G

324 SATURDAYS/EASTBOUND

1 Foster at Northcross	2 Ohlen at Research	3 Rundberg at Lamar	4 ACC Highland	To Route/Garage
6:00	6:08	6:18	6:35	
6:30	6:38	6:48	7:05	
7:00	7:08	7:18	7:35	
7:30	7:38	7:48	8:05	
8:00	8:08	8:18	8:35	
8:30	8:38	8:48	9:05	
9:00	9:11	9:22	9:40	
9:30	9:41	9:52	10:10	
10:00	10:11	10:22	10:40	
10:30	10:41	10:52	11:10	
11:00	11:11	11:22	11:40	
11:30	11:41	11:52	12:10	
12:00	12:11	12:22	12:40	
12:30	12:41	12:52	1:10	
1:00	1:11	1:22	1:40	
1:30	1:41	1:52	2:10	
2:00	2:11	2:22	2:40	
2:30	2:41	2:52	3:10	
3:00	3:11	3:22	3:40	
3:30	3:41	3:52	4:10	
4:00	4:11	4:22	4:40	
4:30	4:41	4:52	5:10	
5:00	5:11	5:22	5:40	
5:30	5:41	5:52	6:10	
6:00	6:09	6:19	6:36	
6:30	6:39	6:49	7:06	
7:00	7:09	7:19	7:36	
7:30	7:39	7:49	8:06	
8:00	8:09	8:19	8:36	
8:30	8:39	8:49	9:06	
9:00	9:09	9:19	9:36	
9:30	9:39	9:49	10:06	
10:00	10:09	10:19	10:36	

324 SATURDAYS/WESTBOUND

To Route/Garage	4 ACC Highland	3 Rundberg at Lamar	2 Ohlen at Research	1 Foster at Northcross
	6:45	7:01	7:14	7:23
	7:15	7:31	7:44	7:53
	7:45	8:01	8:14	8:23
	8:15	8:31	8:44	8:53
	8:45	9:01	9:14	9:23
	9:15	9:33	9:47	9:58
	9:45	10:03	10:17	10:28
	10:15	10:33	10:47	10:58
	10:45	11:03	11:17	11:28
	11:15	11:33	11:47	11:58
	11:45	12:03	12:17	12:28
	12:15	12:33	12:47	12:58
	12:45	1:03	1:17	1:28
	1:15	1:33	1:47	1:58
	1:45	2:03	2:17	2:28
	2:15	2:33	2:47	2:58
	2:45	3:03	3:17	3:28
	3:15	3:33	3:47	3:58
	3:45	4:03	4:17	4:28
	4:15	4:33	4:47	4:58
	4:45	5:03	5:17	5:28
	5:15	5:33	5:47	5:58
	5:45	6:03	6:17	6:28
	6:15	6:31	6:44	6:53
	6:45	7:01	7:14	7:23
	7:15	7:31	7:44	7:53
	7:45	8:01	8:14	8:23
	8:15	8:31	8:44	8:53
	8:45	9:01	9:14	9:23
	9:15	9:31	9:44	9:53
	9:45	10:01	10:14	10:23
	10:15	10:31	10:44	10:53
	10:45	11:01	11:14	11:23

324 SUNDAYS/EASTBOUND

6:00	6:09	6:19	6:36	
6:30	6:39	6:49	7:06	
7:00	7:09	7:19	7:36	
7:30	7:39	7:49	8:06	
8:00	8:09	8:19	8:36	
8:30	8:39	8:49	9:06	
9:00	9:09	9:19	9:36	
9:30	9:39	9:49	10:06	
10:00	10:09	10:19	10:36	
10:30	10:39	10:49	11:06	
11:00	11:11	11:22	11:40	
11:30	11:41	11:52	12:10	
12:00	12:11	12:22	12:40	
12:30	12:41	12:52	1:10	
1:00	1:11	1:22	1:40	
1:30	1:41	1:52	2:10	
2:00	2:11	2:22	2:40	
2:30	2:41	2:52	3:10	
3:00	3:11	3:22	3:40	
3:30	3:41	3:52	4:10	
4:00	4:11	4:22	4:40	
4:30	4:41	4:52	5:10	
5:00	5:11	5:22	5:40	
5:30	5:41	5:52	6:10	
6:00	6:10	6:20	6:37	
6:30	6:40	6:50	7:07	
7:00	7:10	7:20	7:37	
7:30	7:40	7:50	8:07	
8:00	8:10	8:20	8:37	
8:30	8:40	8:50	9:07	
9:00	9:10	9:20	9:37	

324 SUNDAYS/WESTBOUND

6:45	7:01	7:14	7:23	
7:15	7:31	7:44	7:53	
7:45	8:01	8:14	8:23	
8:15	8:31	8:44	8:53	
8:45	9:01	9:14	9:23	
9:15	9:31	9:44	9:53	
9:45	10:01	10:14	10:23	
10:15	10:31	10:44	10:53	
10:45	11:01	11:14	11:23	
11:15	11:33	11:47	11:58	
11:45	12:03	12:17	12:28	
12:15	12:33	12:47	12:58	
12:45	1:03	1:17	1:28	
1:15	1:33	1:47	1:58	
1:45	2:03	2:17	2:28	
2:15	2:33	2:47	2:58	
2:45	3:03	3:17	3:28	
3:15	3:33	3:47	3:58	
3:45	4:03	4:17	4:28	
4:15	4:33	4:47	4:58	
4:45	5:03	5:17	5:28	
5:15	5:33	5:47	5:58	
5:45	6:03	6:17	6:28	
6:15	6:31	6:44	6:53	
6:45	7:01	7:14	7:23	
7:15	7:31	7:44	7:53	
7:45	8:01	8:14	8:23	
8:15	8:31	8:44	8:53	
8:45	9:01	9:14	9:23	
9:15	9:31	9:44	9:53	
9:45	10:01	10:14	10:23	

325

Metric/Rundberg (WEEKDAY HIGH-FREQUENCY ROUTE)



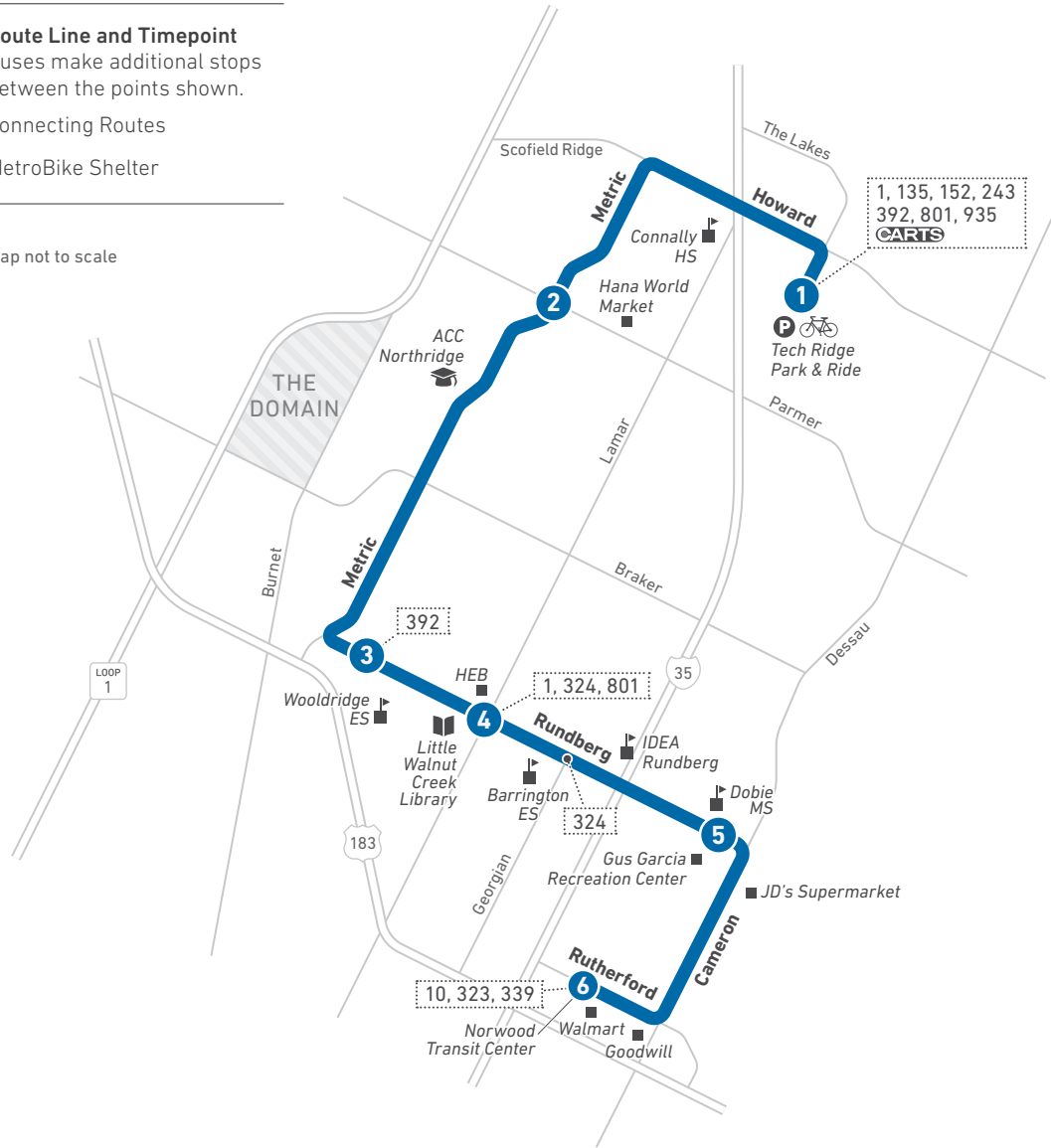
LEGEND

1 **Route Line and Timepoint**
Buses make additional stops between the points shown.

1 Connecting Routes

MetroBike Shelter

Map not to scale



Scan the QR code to see an online version of this route map.

DESTINATIONS

- Tech Ridge Park & Ride
- Connally High School
- Hana World Market
- ACC Northridge
- Wooldridge Elementary School
- Little Walnut Creek Library
- HEB
- Barrington Elementary School
- IDEA Rundberg
- Dobie Middle School
- Gus Garcia Recreation Center
- JD's Supermarket
- Goodwill
- Walmart
- Norwood Transit Center

325 WEEKDAYS/SOUTHBOUND

325 WEEKDAYS/NORTHBOUND

1 Tech Ridge Park & Ride (Bay F)	2 Metric at Parmer	3 Rundberg at West Loop	4 Rundberg at Lamar	5 Rundberg at Marlborough	6 Norwood Transit Center To Route/Garage	6 Norwood Transit Center	5 Rundberg at Marlborough	4 Rundberg at Lamar	3 Rundberg at West Loop	2 Metric at Parmer	1 Tech Ridge Park & Ride (Bay F) To Router/ Garage
5:00	5:12	5:25	5:31	5:39	5:45	5:00	5:10	5:19	5:25	5:37	5:46
5:30	5:42	5:55	6:01	6:09	6:15	5:30	5:40	5:49	5:55	6:07	6:16
6:00	6:12	6:25	6:31	6:39	6:45	6:00	6:10	6:19	6:25	6:37	6:46
6:15	6:27	6:40	6:46	6:54	7:00	6:15	6:25	6:34	6:40	6:52	7:01
6:30	6:42	6:55	7:01	7:09	7:15	6:30	6:40	6:49	6:55	7:07	7:16
6:45	6:58	7:11	7:17	7:27	7:35	6:45	6:55	7:05	7:11	7:23	7:33
7:00	7:13	7:26	7:32	7:42	7:50	7:00	7:10	7:20	7:26	7:38	7:48
7:15	7:28	7:41	7:47	7:57	8:05	7:15	7:25	7:35	7:41	7:53	8:03
7:30	7:43	7:56	8:02	8:12	8:20	7:30	7:40	7:50	7:56	8:08	8:18
7:45	7:58	8:11	8:17	8:27	8:35	7:45	7:55	8:05	8:11	8:23	8:33
8:00	8:13	8:26	8:32	8:42	8:50	8:00	8:10	8:20	8:26	8:38	8:48
8:15	8:28	8:41	8:47	8:57	9:05	8:15	8:25	8:35	8:41	8:53	9:03
8:30	8:43	8:56	9:02	9:12	9:20	8:30	8:40	8:50	8:56	9:08	9:18
8:45	8:58	9:11	9:17	9:27	9:35	8:45	8:55	9:05	9:11	9:23	9:33
9:00	9:12	9:25	9:31	9:40	9:47	9:00	9:09	9:19	9:25	9:37	9:47
9:15	9:27	9:40	9:46	9:55	10:02	9:15	9:24	9:34	9:40	9:52	10:02
9:30	9:42	9:55	10:01	10:10	10:17	9:30	9:39	9:49	9:55	10:07	10:17
9:45	9:57	10:10	10:16	10:25	10:32	9:45	9:54	10:04	10:10	10:22	10:32
10:00	10:12	10:25	10:31	10:40	10:47	10:00	10:09	10:19	10:25	10:37	10:47
10:15	10:27	10:40	10:46	10:55	11:02	10:15	10:24	10:34	10:40	10:52	11:02
10:30	10:42	10:55	11:01	11:10	11:17	10:30	10:39	10:49	10:55	11:07	11:17
10:45	10:57	11:10	11:16	11:25	11:32	10:45	10:54	11:04	11:10	11:22	11:32
11:00	11:12	11:25	11:31	11:40	11:47	11:00	11:09	11:19	11:25	11:37	11:47
11:15	11:27	11:40	11:46	11:55	12:02	11:15	11:24	11:34	11:40	11:52	12:02
11:30	11:42	11:55	12:01	12:10	12:17	11:30	11:39	11:49	11:55	12:07	12:17
11:45	11:57	12:10	12:16	12:25	12:32	11:45	11:54	12:04	12:10	12:22	12:32
12:00	12:12	12:25	12:31	12:40	12:47	12:00	12:09	12:19	12:25	12:37	12:47
12:15	12:27	12:40	12:46	12:55	1:02	12:15	12:24	12:34	12:40	12:52	1:02
12:30	12:42	12:55	1:01	1:10	1:17	12:30	12:39	12:49	12:55	1:07	1:17
12:45	12:57	1:10	1:16	1:25	1:32	12:45	12:54	1:04	1:10	1:22	1:32
1:00	1:12	1:25	1:31	1:40	1:47	1:00	1:09	1:19	1:25	1:37	1:47
1:15	1:27	1:40	1:46	1:55	2:02	1:15	1:24	1:34	1:40	1:52	2:02
1:30	1:42	1:55	2:01	2:10	2:17	1:30	1:39	1:49	1:55	2:07	2:17
1:45	1:57	2:10	2:16	2:25	2:32	1:45	1:54	2:04	2:10	2:22	2:32
2:00	2:12	2:25	2:31	2:40	2:47	2:00	2:10	2:20	2:26	2:39	2:49
2:15	2:27	2:40	2:46	2:55	3:02	2:15	2:25	2:35	2:41	2:54	3:04
2:30	2:42	2:55	3:01	3:10	3:17	2:30	2:40	2:50	2:56	3:09	3:19
2:45	2:57	3:10	3:16	3:25	3:32	2:45	2:55	3:05	3:11	3:24	3:34
3:00	3:13	3:26	3:33	3:43	3:50	3:00	3:10	3:20	3:26	3:39	3:49
3:15	3:28	3:41	3:48	3:58	4:05	3:15	3:25	3:35	3:41	3:54	4:04
3:30	3:43	3:56	4:03	4:13	4:20	3:30	3:40	3:50	3:56	4:09	4:19
3:45	3:58	4:11	4:18	4:28	4:35	3:45	3:55	4:05	4:11	4:24	4:34
4:00	4:13	4:26	4:33	4:43	4:50	4:00	4:10	4:20	4:26	4:39	4:49
4:15	4:28	4:41	4:48	4:58	5:05	4:15	4:25	4:35	4:41	4:54	5:04
4:30	4:43	4:56	5:03	5:13	5:20	4:30	4:40	4:50	4:56	5:09	5:19
4:45	4:58	5:11	5:18	5:28	5:35	4:45	4:55	5:05	5:11	5:24	5:34
5:00	5:13	5:26	5:33	5:43	5:50	5:00	5:10	5:20	5:26	5:39	5:49
5:15	5:28	5:41	5:48	5:58	6:05	5:15	5:25	5:35	5:41	5:54	6:04
5:30	5:43	5:56	6:03	6:13	6:20	5:30	5:40	5:50	5:56	6:09	6:19
5:45	5:58	6:11	6:18	6:28	6:35	5:45	5:55	6:05	6:11	6:24	6:34
6:00	6:13	6:26	6:33	6:43	6:50	6:00	6:10	6:20	6:26	6:39	6:49
6:15	6:28	6:41	6:48	6:58	7:05	6:15	6:25	6:35	6:41	6:54	7:04
6:30	6:43	6:56	7:03	7:13	7:20	6:30	6:40	6:50	6:56	7:09	7:19
6:45	6:58	7:11	7:18	7:28	7:35	6:45	6:55	7:05	7:11	7:24	7:34
7:00	7:11	7:24	7:30	7:39	7:46	7:00	7:09	7:17	7:23	7:35	7:44
7:15	7:26	7:39	7:45	7:54	8:01	7:15	7:24	7:32	7:38	7:50	7:59
7:30	7:41	7:54	8:00	8:09	8:16	7:30	7:39	7:47	7:53	8:05	8:14
7:44	7:55	8:08	8:14	8:23	8:30	7:45	7:54	8:02	8:08	8:20	8:29
8:00	8:11	8:24	8:30	8:39	8:46	8:00	8:09	8:17	8:23	8:35	8:44
8:30	8:41	8:54	9:00	9:09	9:16	8:30	8:39	8:47	8:53	9:05	9:14
9:00	9:11	9:24	9:30	9:39	9:46	9:00	9:09	9:17	9:23	9:35	9:44
9:30	9:41	9:54	10:00	10:09	10:16	9:30	9:39	9:47	9:53	10:05	10:14
10:00	10:11	10:24	10:30	10:39	10:46	10:00	10:09	10:17	10:23	10:35	10:44
10:30	10:41	10:54	11:00	11:09	11:16	10:30	10:39	10:47	10:53	11:05	11:14
11:00	11:11	11:24	11:30	11:39	11:46	11:00	11:09	11:17	11:23	11:35	11:44
11:30	11:41	11:54	12:00	12:09	12:16	11:30	11:39	11:47	11:53	12:05	12:14

325 SATURDAYS/SOUTHBOUND

325 SATURDAYS/NORTHBOUND

1 Tech Ridge Park & Ride (Bay F)	2 Metric at Parmer	3 Rundberg at West Loop	4 Rundberg at Lamar	5 Rundberg at Marlborough	6 Norwood Transit Center To Route/Garage	6 Norwood Transit Center	5 Rundberg at Marlborough	4 Rundberg at Lamar	3 Rundberg at West Loop	2 Metric at Parmer	1 Tech Ridge Park & Ride (Bay F) To Router/ Garage
6:00	6:12	6:26	6:31	6:38	6:43	6:00	6:07	6:14	6:18	6:31	6:40
6:30	6:42	6:56	7:01	7:08	7:13	6:30	6:37	6:44	6:48	7:01	7:10
7:00	7:12	7:26	7:31	7:38	7:43	7:00	7:07	7:14	7:18	7:31	7:40
7:30	7:42	7:56	8:01	8:08	8:13	7:30	7:37	7:44	7:48	8:01	8:10
8:00	8:12	8:26	8:31	8:38	8:43	8:00	8:07	8:14	8:18	8:31	8:40
8:30	8:42	8:56	9:01	9:08	9:13	8:30	8:37	8:44	8:48	9:01	9:10
9:00	9:12	9:26	9:31	9:38	9:43	9:00	9:07	9:14	9:20	9:33	9:42
9:30	9:42	9:56	10:02	10:11	10:17	9:30	9:37	9:46	9:50	10:03	10:12
10:00	10:12	10:26	10:32	10:41	10:47	10:00	10:07	10:16	10:20	10:33	10:42
10:30	10:42	10:56	11:02	11:11	11:17	10:30	10:37	10:46	10:50	11:03	11:12
11:00	11:12	11:26	11:32	11:41	11:47	11:00	11:07	11:16	11:20	11:33	11:42
11:30	11:42	11:56	12:02	12:11	12:17	11:30	11:37	11:46	11:50	12:03	12:12
12:00	12:12	12:26	12:32	12:41	12:47	12:00	12:07	12:17	12:21	12:34	12:43
12:30	12:42	12:56	1:02	1:11	1:17	12:30	12:37	12:47	12:51	1:04	1:13
1:00	1:12	1:26	1:32	1:41	1:47	1:00	1:07	1:17	1:21	1:34	1:43
1:30	1:42	1:56	2:02	2:11	2:17	1:30	1:37	1:47	1:51	2:04	2:13
2:00	2:12	2:26	2:32	2:41	2:47	2:00	2:07	2:17	2:21	2:34	2:43
2:30	2:42	2:56	3:02	3:11	3:17	2:30	2:37	2:47	2:51	3:04	3:13
3:00	3:12	3:26	3:32	3:41	3:47	3:00	3:07	3:17	3:21	3:34	3:43
3:30	3:42	3:56	4:02	4:11	4:17	3:30	3:37	3:47	3:51	4:04	4:13
4:00	4:12	4:26	4:32	4:41	4:47	4:00	4:07	4:17	4:21	4:34	4:43
4:30	4:42	4:56	5:02	5:11	5:17	4:30	4:37	4:47	4:51	5:04	5:13
5:00	5:12	5:26	5:32	5:41	5:47	5:00	5:07	5:17	5:21	5:34	5:43
5:30	5:42	5:56	6:02	6:11	6:17	5:30	5:37	5:47	5:51	6:04	6:13
6:00	6:12	6:26	6:32	6:41	6:47	6:00	6:07	6:16	6:21	6:34	6:42
6:30	6:42	6:56	7:02	7:11	7:17	6:30	6:37	6:46	6:51	7:04	7:12
7:00	7:11	7:25	7:30	7:38	7:44	7:00	7:07	7:16	7:21	7:34	7:42
7:30	7:41	7:55	8:00	8:08	8:14	7:30	7:37	7:46	7:51	8:04	8:12
8:00	8:11	8:25	8:30	8:38	8:44	8:00	8:07	8:15	8:19	8:32	8:40
8:30	8:41	8:55	9:00	9:08	9:14	8:30	8:37	8:45	8:49	9:02	9:10
9:00	9:11	9:25	9:30	9:38	9:44	9:00	9:07	9:15	9:19	9:32	9:40
9:30	9:41	9:55	10:00	10:08	10:14	9:30	9:37	9:45	9:49	10:02	10:10
10:00	10:11	10:25	10:30	10:38	10:44	10:00	10:07	10:15	10:19	10:32	10:40
10:30	10:41	10:55	11:00	11:08	11:14	10:30	10:37	10:45	10:49	11:02	11:10
11:00	11:11	11:25	11:30	11:38	11:44	11:00	11:07	11:15	11:19	11:32	11:40
11:30	11:41	11:55	12:00	12:08	12:14	11:30	11:37	11:45	11:49	12:02	12:10

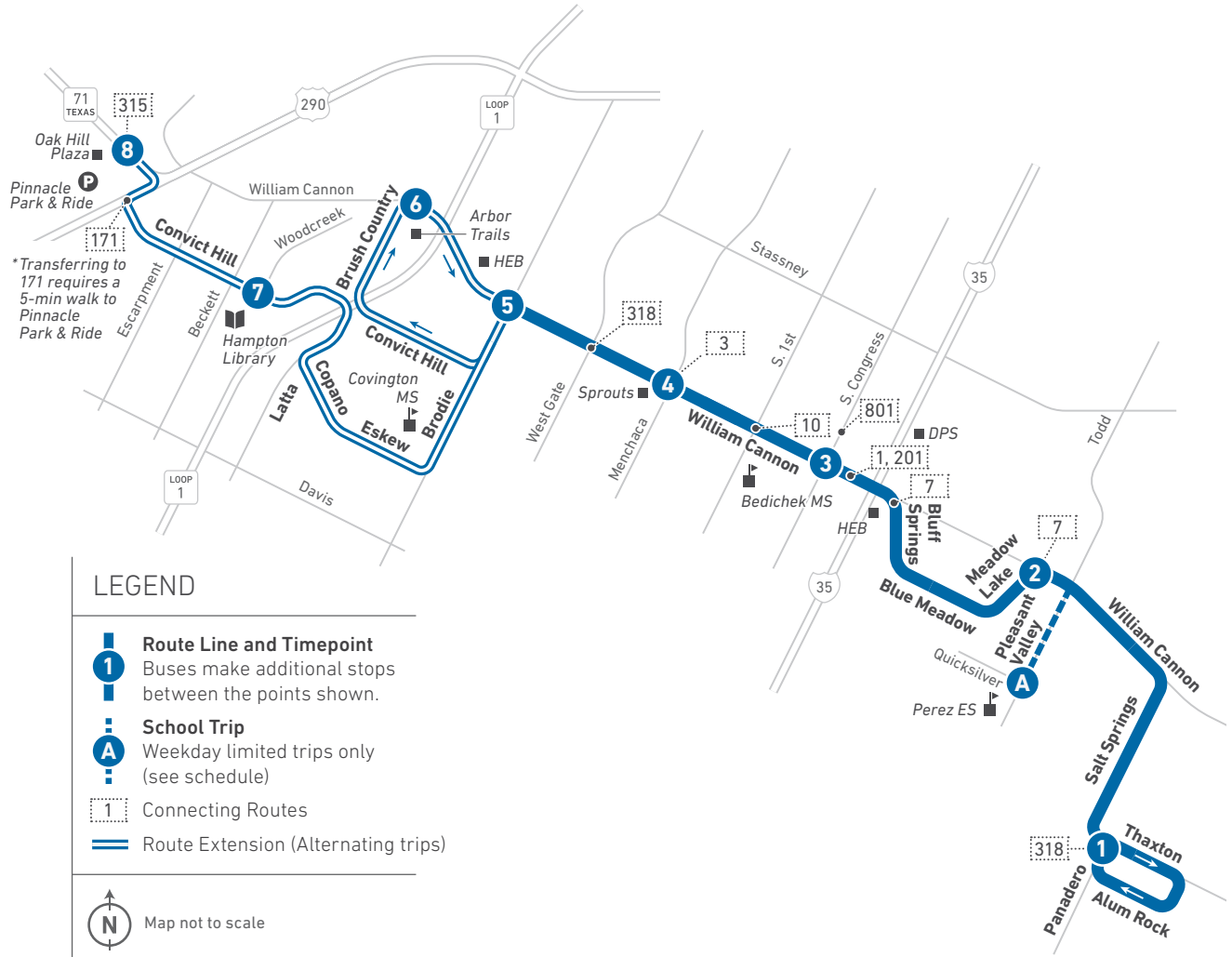
325 SUNDAYS / SOUTHBOUND

325 SUNDAYS / NORTHBOUND

1 Tech Ridge Park & Ride (Bay F)	2 Metric at Parmer	3 Rundberg at West Loop	4 Rundberg at Lamar	5 Rundberg at Marlborough	6 Norwood Transit Center To Route/Garage	6 Norwood Transit Center	5 Rundberg at Marlborough	4 Rundberg at Lamar	3 Rundberg at West Loop	2 Metric at Parmer	1 Tech Ridge Park & Ride (Bay F) To Route/ Garage	
6:00	6:12	6:26	6:31	6:38	6:43		6:10	6:17	6:25	6:29	6:42	6:50
6:30	6:42	6:56	7:01	7:08	7:13		6:40	6:47	6:55	6:59	7:12	7:20
7:00	7:12	7:26	7:31	7:38	7:43		7:10	7:17	7:25	7:29	7:42	7:50
7:30	7:42	7:56	8:01	8:08	8:13		7:40	7:47	7:55	7:59	8:12	8:20
8:00	8:12	8:26	8:31	8:38	8:43		8:10	8:17	8:25	8:29	8:42	8:50
8:30	8:42	8:56	9:01	9:08	9:13		8:40	8:47	8:55	8:59	9:12	9:20
9:00	9:12	9:26	9:31	9:38	9:43		9:10	9:17	9:25	9:29	9:42	9:50
9:30	9:42	9:56	10:01	10:08	10:13		9:40	9:47	9:55	9:59	10:12	10:20
10:00	10:12	10:26	10:31	10:38	10:43		10:10	10:17	10:25	10:32	10:45	10:54
10:30	10:42	10:56	11:01	11:08	11:13		10:40	10:47	10:57	11:02	11:15	11:24
11:00	11:12	11:26	11:31	11:40	11:46		11:10	11:17	11:27	11:32	11:45	11:54
11:30	11:42	11:56	12:01	12:10	12:16		11:40	11:47	11:57	12:02	12:15	12:24
12:00	12:12	12:26	12:31	12:40	12:46		12:10	12:17	12:27	12:32	12:45	12:54
12:30	12:42	12:56	1:01	1:10	1:16		12:40	12:47	12:57	1:02	1:15	1:24
1:00	1:12	1:26	1:31	1:40	1:46		1:10	1:17	1:27	1:32	1:45	1:54
1:30	1:42	1:56	2:01	2:10	2:16		1:40	1:47	1:57	2:02	2:15	2:24
2:00	2:12	2:26	2:31	2:40	2:46		2:10	2:17	2:27	2:32	2:45	2:54
2:30	2:42	2:56	3:01	3:10	3:16		2:40	2:47	2:57	3:02	3:15	3:24
3:00	3:12	3:26	3:31	3:40	3:46		3:10	3:17	3:27	3:32	3:45	3:54
3:30	3:42	3:56	4:01	4:10	4:16		3:40	3:47	3:57	4:02	4:15	4:24
4:00	4:12	4:26	4:31	4:40	4:46		4:10	4:17	4:27	4:32	4:45	4:54
4:30	4:42	4:56	5:01	5:10	5:16		4:40	4:47	4:57	5:02	5:15	5:24
5:00	5:12	5:26	5:31	5:40	5:46		5:10	5:17	5:27	5:32	5:45	5:54
5:30	5:42	5:56	6:01	6:10	6:16		5:40	5:47	5:57	6:02	6:15	6:24
6:00	6:11	6:25	6:30	6:38	6:44		6:10	6:17	6:25	6:29	6:42	6:50
6:30	6:41	6:55	7:00	7:08	7:14		6:40	6:47	6:55	6:59	7:12	7:20
7:00	7:11	7:25	7:30	7:38	7:44		7:10	7:17	7:25	7:29	7:42	7:50
7:30	7:41	7:55	8:00	8:08	8:14		7:40	7:47	7:55	7:59	8:12	8:20
8:00	8:11	8:25	8:30	8:38	8:44		8:10	8:17	8:25	8:29	8:42	8:50
8:30	8:41	8:55	9:00	9:08	9:14		8:40	8:47	8:55	8:59	9:12	9:20
9:00	9:11	9:25	9:30	9:38	9:44		9:10	9:17	9:25	9:29	9:42	9:50
9:30	9:41	9:55	10:00	10:08	10:14		9:40	9:47	9:55	9:59	10:12	10:20
10:00	10:11	10:25	10:30	10:38	10:44	G	10:10	10:17	10:25	10:29	10:42	10:50
10:30	10:41	10:55	11:00	11:08	11:14	G	10:40	10:47	10:55	10:59	11:12	11:20

333

William Cannon (WEEKDAY HIGH-FREQUENCY ROUTE)



Scan the QR code to see an online version of this route map.

DESTINATIONS

- Oak Hill Plaza
- Hampton Library
- Covington Middle School
- Arbor Trails
- HEB (Brodie, Bluff Springs)
- Bedichek Middle School
- Department of Public Safety
- Sprouts

NOTES

- School trips operate at limited times on weekdays only (please see schedule).
- Route 333 William Cannon is part of the High-Frequency Network between Broad Brook (near McKinney Falls Pkwy.) and Brodie/Bannockburn. Alternating trips on Route 333 continues on Eskew and Convict Hill to Oak Hill Plaza. That portion of the route operates on 30-minute frequencies (60 minutes on Saturdays and Sundays). Customers can identify the final destination of a particular trip by reading the headsign on the bus. Trips that end at Brodie/Bannockburn will display "333 Brush Country," and trips that continue to Oak Hill Plaza will display "333 Oak Hill."

333 WEEKDAYS / WESTBOUND

333 WEEKDAYS / EASTBOUND

1	A	2	3	4	5	6	7	8	To Route/Garage	8	7	6	5	4	3	2	A	1	To Route/Garage
Paradero at Thaxton	Perez Elementary	William Cannon at Meadow Lake	William Cannon at S. Congress	William Cannon at Menchaca	William Cannon at Brodie	Brush Country at William Cannon	Convict Hill at Wood Creek	Oak Hill Plaza	To Route/Garage	Oak Hill Plaza	Convict Hill at Wood Creek	Brush Country at William Cannon	William Cannon at Brodie	William Cannon at Menchaca	William Cannon at S. Congress	William Cannon at Meadow Lake	Perez Elementary	Paradero at Thaxton	To Route/Garage
5:00	—	5:07	5:17	5:25	5:32	—	5:41	5:50	315	4:56	5:08	—	5:19	5:24	5:30	5:40	—	5:49	
5:25	—	5:32	5:42	5:50	5:56	6:02	—	—	315	—	—	5:35	5:41	5:46	5:52	6:02	—	6:11	
5:55	—	6:02	6:12	6:20	6:27	—	6:36	6:45	315	5:42	5:54	—	6:05	6:10	6:16	6:26	—	6:35	
6:25	—	6:32	6:44	6:52	7:00	7:06	—	—	315	—	—	6:18	6:24	6:29	6:36	6:46	—	6:55	
6:40	—	6:47	6:59	7:07	7:15	—	7:24	7:32	315	6:11	6:23	—	6:34	6:39	6:46	6:56	—	7:05	
6:55	—	7:02	7:14	7:22	7:30	7:36	—	—	315	—	—	6:40	6:46	6:51	6:58	7:08	—	7:17	
7:10	—	7:17	7:29	7:37	7:45	—	7:54	8:02	315	—	—	—	—	7:13	7:23	7:28	—	—	
7:25	—	7:32	7:44	7:52	8:00	8:06	—	—	315	6:41	6:53	—	7:04	7:09	7:16	7:26	—	7:35	
7:40	—	7:47	7:59	8:07	8:15	—	8:24	8:32	315	—	—	7:20	7:26	7:31	7:38	7:48	—	7:57	
7:55	—	8:02	8:14	8:22	8:30	8:36	—	—	315	7:13	7:25	—	7:36	7:41	7:48	7:58	—	8:07	
8:10	—	8:17	8:29	8:37	8:45	—	8:54	9:02	315	—	—	7:45	7:51	7:56	8:03	8:13	—	8:22	
8:25	—	8:32	8:44	8:52	9:00	9:06	—	—	315	7:43	7:55	—	8:06	8:11	8:18	8:28	—	8:37	
8:40	—	8:47	8:59	9:07	9:15	—	9:24	9:32	315	—	—	8:15	8:21	8:26	8:33	8:43	—	8:52	
8:55	—	9:02	9:14	9:22	9:30	9:36	—	—	315	8:13	8:25	—	8:36	8:41	8:48	8:58	—	9:07	
9:10	—	9:17	9:28	9:36	9:44	—	9:53	10:01	315	—	—	8:45	8:51	8:56	9:03	9:13	—	9:22	
9:25	—	9:32	9:43	9:51	9:59	10:05	—	—	315	8:43	8:55	—	9:06	9:11	9:18	9:28	—	9:37	
9:40	—	9:47	9:58	10:06	10:14	—	10:23	10:31	315	—	—	9:15	9:21	9:26	9:33	9:43	—	9:52	
9:55	—	10:02	10:13	10:21	10:29	10:35	—	—	315	9:13	9:25	—	9:36	9:41	9:48	9:58	—	10:07	
10:10	—	10:17	10:28	10:36	10:44	—	10:53	11:01	315	—	—	9:45	9:51	9:56	10:04	10:14	—	10:23	
10:25	—	10:32	10:43	10:51	10:59	11:05	—	—	315	9:44	9:56	—	10:07	10:12	10:19	10:29	—	10:38	
10:40	—	10:47	10:58	11:06	11:14	—	11:23	11:31	315	—	—	10:15	10:21	10:26	10:34	10:44	—	10:53	
10:55	—	11:02	11:13	11:21	11:29	11:35	—	—	315	10:14	10:26	—	10:37	10:42	10:49	10:59	—	11:08	
11:10	—	11:17	11:28	11:36	11:44	—	11:53	12:01	315	—	—	10:45	10:51	10:56	11:04	11:14	—	11:23	
11:25	—	11:32	11:43	11:51	11:59	12:05	—	—	315	10:44	10:56	—	11:07	11:12	11:19	11:29	—	11:38	
11:40	—	11:47	11:58	12:06	12:14	—	12:23	12:31	315	—	—	11:15	11:21	11:26	11:34	11:44	—	11:53	
11:55	—	12:02	12:13	12:21	12:29	12:35	—	—	315	11:14	11:26	—	11:37	11:42	11:49	11:59	—	12:08	
12:10	—	12:17	12:28	12:36	12:44	—	12:53	1:01	315	—	—	11:45	11:51	11:56	12:04	12:14	—	12:23	
12:25	—	12:32	12:43	12:51	12:59	1:05	—	—	315	11:44	11:56	—	12:07	12:12	12:19	12:29	—	12:38	
12:40	—	12:47	12:58	1:06	1:14	—	1:23	1:31	315	—	—	12:15	12:21	12:26	12:34	12:44	—	12:53	
12:55	—	1:02	1:13	1:21	1:29	1:35	—	—	315	12:14	12:26	—	12:37	12:42	12:49	12:59	—	1:08	
1:10	—	1:17	1:28	1:36	1:44	—	1:53	2:01	315	—	—	12:45	12:51	12:56	1:04	1:14	—	1:23	
1:25	—	1:32	1:43	1:51	1:59	2:05	—	—	315	12:44	12:56	—	1:07	1:12	1:19	1:29	—	1:38	
1:40	—	1:47	1:58	2:06	2:14	—	2:23	2:31	315	—	—	1:15	1:21	1:26	1:34	1:44	—	1:53	
1:55	—	2:02	2:13	2:21	2:29	2:35	—	—	315	1:14	1:26	—	1:37	1:42	1:49	1:59	—	2:08	
2:10	—	2:17	2:28	2:36	2:44	—	2:53	3:01	315	—	—	1:45	1:51	1:56	2:04	2:14	—	2:23	
2:25	—	2:32	2:43	2:51	2:59	3:06	—	—	315	1:44	1:56	—	2:07	2:12	2:19	2:29	—	2:38	
2:40	—	2:47	2:58	3:06	3:14	—	3:23	3:31	315	—	—	2:15	2:21	2:26	2:34	2:44	—	2:53	
2:55	—	3:02	3:13	3:21	3:29	3:36	—	—	315	2:14	2:26	—	2:37	2:42	2:50	3:00	—	3:09	
3:10	—	3:17	3:28	3:36	3:44	—	3:53	4:01	315	—	—	2:50	2:56	3:01	3:09	3:19	—	3:28	
—	3:20	3:26	3:37	—	—	—	—	—	315	2:46	2:58	—	3:09	3:14	3:22	3:32	—	3:41	
3:25	—	3:32	3:43	3:51	3:59	4:06	—	—	315	—	—	3:18	3:24	3:29	3:37	3:47	—	3:56	
3:40	—	3:47	3:58	4:06	4:14	—	4:23	4:31	315	3:16	3:28	—	3:39	3:44	3:52	4:02	—	4:11	
3:55	—	4:02	4:13	4:21	4:29	4:36	—	—	315	—	—	3:48	3:54	3:59	4:07	4:17	—	4:26	
4:10	—	4:17	4:28	4:36	4:44	—	4:53	5:01	315	3:46	3:58	—	4:09	4:14	4:22	4:32	—	4:41	
4:25	—	4:32	4:43	4:51	4:59	5:06	—	—	315	—	—	4:18	4:24	4:29	4:37	4:47	—	4:56	
4:40	—	4:47	4:58	5:06	5:14	—	5:23	5:31	315	4:18	4:30	—	4:41	4:46	4:54	5:04	—	5:13	
4:55	—	5:02	5:13	5:21	5:29	5:36	—	—	315	—	—	4:50	4:56	5:01	5:09	5:19	—	5:28	
5:10	—	5:17	5:28	5:36	5:44	—	5:53	6:01	315	4:48	5:00	—	5:11	5:16	5:24	5:34	—	5:43	
5:25	—	5:32	5:43	5:51	5:59	6:06	—	—	315	—	—	5:20	5:26	5:31	5:39	5:49	—	5:58	
5:40	—	5:47	5:58	6:06	6:14	—	6:23	6:31	315	5:18	5:30	—	5:41	5:46	5:54	6:04	—	6:13	
5:55	—	6:02	6:13	6:21	6:29	6:36	—	—	315	—	—	5:50	5:56	6:01	6:09	6:19	—	6:28	
6:10	—	6:17	6:28	6:36	6:44	—	6:53	7:01	315	5:48	6:00	—	6:11	6:16	6:24	6:34	—	6:43	
6:25	—	6:32	6:43	6:51	6:59	7:06	—	—	315	—	—	6:20	6:26	6:31	6:39	6:49	—	6:58	
6:40	—	6:47	6:58	7:06	7:14	—	7:23	7:31	315	6:18	6:30	—	6:41	6:46	6:54	7:04	—	7:13	
6:55	—	7:02	7:13	7:21	7:29	7:36	—	—	315	—	—	6:50	6:56	7:01	7:09	7:19	—	7:28	
7:10	—	7:17	7:27	7:35	7:42	—	7:51	7:59	315	6:49	7:01	—	7:11	7:16	7:22	7:32	—	7:41	G
7:25	—	7:32	7:42	7:50	7:57	8:03	—	—	315	—	—	7:20	7:26	7:31	7:37	7:47	—	7:56	
7:45	—	7:52	8:02	8:10	8:17	—	8:26	8:34	315	7:19	7:31	—	7:41	7:46	7:52	8:02	—	8:11	G
8:15	—	8:22	8:32	8:40	8:47	8:53	—	—	315	—	—	7:50	7:56	8:01	8:07	8:17	—	8:26	
8:45	—	8:52	9:02	9:10	9:17	—	9:26	9:34	315	7:46	7:58	—	8:08	8:13	8:19	8:29	—	8:38	G
9:15	—	9:22	9:32	9:40	9:47	9:53	—	—	315	—	—	8:30	8:36	8:41	8:47	8:57	—	9:06	
9:45	—	9:52	10:02	10:10	10:17	—	10:26	10:34	315	8:44	8:56	—	9:06	9:11	9:17	9:27	—	9:36	
10:15	—	10:22	10:32	10:40	10:47	10:53	—	—	315	—	—	9:25	9:31	9:36	9:42	9:52	—	10:01	
10:45	—	10:52	11:02	11:10	11:17	—	11:26	11:34	G	9:39	9:51	—	10:01	10:06	10:12	10:22	—	10:31	
11:15	—	11:22	11:32	11:40	11:47	11:53	—	—	G	—	—	10:25	10:31	10:36	10:42	10:52	—	11:01	G
										10:39	10:51	—	11:01	11:06	11:12	11:22	—	11:31	G
										—	—	11:25	11:31	11:36	11:42	11:52	—	12:01	G

333 SATURDAYS/WESTBOUND

333 SATURDAYS/EASTBOUND

1 Panadero at Thaxton	2 William Cannon at Meadow Lake	3 William Cannon at S. Congress	4 William Cannon at Menchaca	5 William Cannon at Brodie	6 Brush Country at William Cannon	7 Convict Hill at Wood Creek	8 Oak Hill Plaza To Route/Garage	8 Oak Hill Plaza	7 Convict Hill at Wood Creek	6 Brush Country at William Cannon	5 William Cannon at Brodie	4 William Cannon at Menchaca	3 William Cannon at S. Congress	2 William Cannon at Meadow Lake	1 Panadero at Thaxton To Route/ Garage
5:52	5:58	6:08	6:15	6:20	6:26	—	—	5:53	6:05	—	6:15	6:20	6:26	6:33	6:40
6:32	6:38	6:48	6:55	7:00	—	7:07	7:15	—	—	6:40	6:45	6:50	6:56	7:03	7:10
7:02	7:08	7:18	7:25	7:30	7:36	—	—	6:53	7:05	—	7:15	7:20	7:26	7:33	7:40
7:32	7:38	7:48	7:55	8:00	—	8:07	8:15	—	—	7:40	7:45	7:50	7:56	8:03	8:10
8:02	8:08	8:18	8:25	8:30	8:36	—	—	7:53	8:05	—	8:15	8:20	8:26	8:33	8:40
8:28	8:36	8:46	8:55	9:01	—	9:09	9:18	—	—	8:40	8:45	8:50	8:56	9:03	9:10
8:58	9:06	9:16	9:25	9:31	9:37	—	—	8:50	9:04	—	9:15	9:21	9:29	9:38	9:46
9:28	9:36	9:46	9:55	10:01	—	10:09	10:18	—	—	9:39	9:45	9:51	9:59	10:08	10:16
9:58	10:06	10:16	10:25	10:31	10:37	—	—	9:50	10:04	—	10:15	10:21	10:29	10:38	10:46
10:28	10:36	10:46	10:55	11:01	—	11:09	11:18	—	—	10:39	10:45	10:51	10:59	11:08	11:16
10:58	11:06	11:16	11:25	11:31	11:37	—	—	10:50	11:04	—	11:15	11:21	11:29	11:38	11:46
11:28	11:36	11:46	11:55	12:01	—	12:09	12:18	—	—	11:39	11:45	11:51	11:59	12:08	12:16
11:58	12:06	12:16	12:25	12:31	12:37	—	—	11:50	12:04	—	12:15	12:21	12:29	12:38	12:46
12:28	12:36	12:46	12:55	1:01	—	1:09	1:18	—	—	12:39	12:45	12:51	12:59	1:08	1:16
12:58	1:06	1:16	1:25	1:31	1:37	—	—	12:50	1:04	—	1:15	1:21	1:29	1:38	1:46
1:28	1:36	1:46	1:55	2:01	—	2:09	2:18	—	—	1:39	1:45	1:51	1:59	2:08	2:16
1:58	2:06	2:16	2:25	2:31	2:37	—	—	1:50	2:04	—	2:15	2:21	2:29	2:38	2:46
2:28	2:36	2:46	2:55	3:01	—	3:09	3:18	—	—	2:39	2:45	2:51	2:59	3:08	3:16
2:58	3:06	3:16	3:25	3:31	3:37	—	—	2:50	3:04	—	3:15	3:21	3:29	3:38	3:46
3:28	3:36	3:46	3:55	4:01	—	4:09	4:18	—	—	3:39	3:45	3:51	3:59	4:08	4:16
3:58	4:06	4:16	4:25	4:31	4:37	—	—	3:50	4:04	—	4:15	4:21	4:29	4:38	4:46
4:28	4:36	4:46	4:55	5:01	—	5:09	5:18	—	—	4:39	4:45	4:51	4:59	5:08	5:16
4:58	5:06	5:16	5:25	5:31	5:37	—	—	4:50	5:04	—	5:15	5:21	5:29	5:38	5:46
5:30	5:37	5:47	5:55	6:01	—	6:09	6:18	—	—	5:39	5:45	5:51	5:59	6:08	6:16
6:00	6:07	6:17	6:25	6:31	6:37	—	—	5:50	6:04	—	6:15	6:21	6:29	6:38	6:46
6:30	6:37	6:47	6:55	7:01	—	7:09	7:18	—	—	6:40	6:45	6:51	6:58	7:06	7:14
7:00	7:07	7:17	7:25	7:31	7:37	—	—	6:51	7:04	—	7:15	7:21	7:28	7:36	7:44
7:30	7:37	7:47	7:55	8:01	—	8:09	8:18	—	—	7:40	7:45	7:51	7:58	8:06	8:14
8:00	8:07	8:16	8:23	8:28	8:34	—	—	7:53	8:05	—	8:15	8:20	8:26	8:33	8:40
8:30	8:37	8:46	8:53	8:58	—	9:06	9:14	G	—	8:40	8:45	8:50	8:56	9:03	9:10
9:00	9:07	9:16	9:23	9:28	9:34	—	—	8:53	9:05	—	9:15	9:20	9:26	9:33	9:40
9:30	9:37	9:46	9:53	9:58	10:04	—	—	—	—	9:40	9:45	9:50	9:56	10:03	10:10
10:00	10:07	10:16	10:23	10:28	10:34	—	—	—	—	10:10	10:15	10:20	10:26	10:33	10:40
10:30	10:37	10:46	10:53	10:58	11:04	—	—	—	—	10:40	10:45	10:50	10:56	11:03	11:10
11:00	11:07	11:16	11:23	11:28	11:34	—	—	—	—	11:10	11:15	11:20	11:26	11:33	11:40
										11:40	11:45	11:50	11:56	12:03	12:10

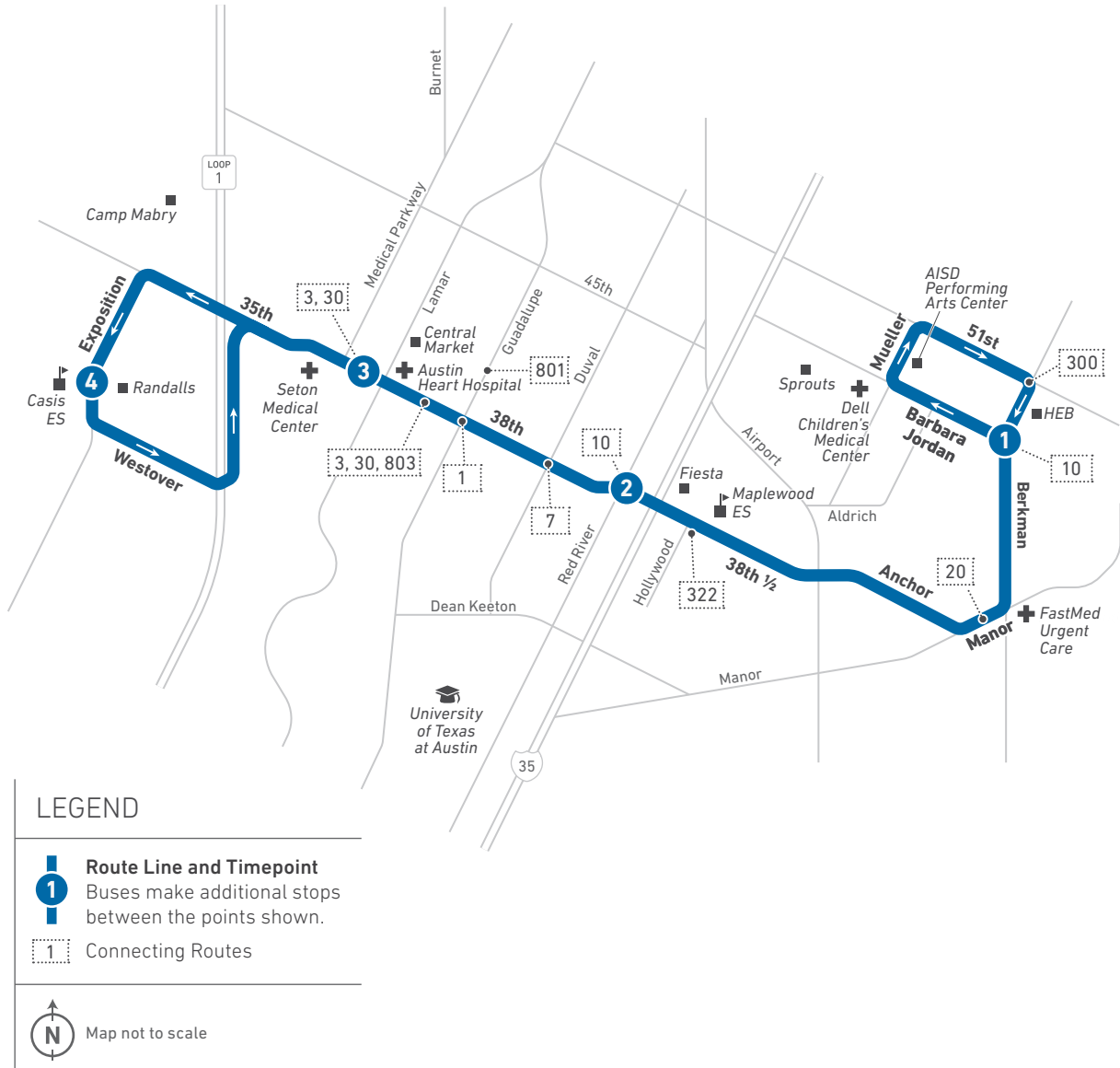
333 SUNDAYS / WESTBOUND

333 SUNDAYS / EASTBOUND

1	2	3	4	5	6	7	8	To Route/Garage	8	7	6	5	4	3	2	1	To Route/Garage
Panadero at Thaxton	William Cannon at Meadow Lake	William Cannon at S. Congress	William Cannon at Menchaca	William Cannon at Brodie	Brush Country at William Cannon	Convict Hill at Wood Creek	Oak Hill Plaza		Oak Hill Plaza	Convict Hill at Wood Creek	Brush Country at William Cannon	William Cannon at Brodie	William Cannon at Menchaca	William Cannon at S. Congress	William Cannon at Meadow Lake	Panadero at Thaxton	
6:00	6:06	6:15	6:22	6:27	6:33	—	—		5:53	6:05	—	6:15	6:20	6:26	6:33	6:40	
6:30	6:36	6:45	6:52	6:57	—	7:04	7:12		—	—	6:40	6:45	6:50	6:56	7:03	7:10	
7:00	7:06	7:15	7:22	7:27	7:33	—	—		6:53	7:05	—	7:15	7:20	7:26	7:33	7:40	
7:30	7:36	7:45	7:52	7:57	—	8:04	8:12		—	—	7:40	7:45	7:50	7:56	8:03	8:10	
8:00	8:06	8:15	8:22	8:27	8:33	—	—		7:53	8:05	—	8:15	8:20	8:26	8:33	8:40	
8:30	8:36	8:45	8:52	8:57	—	9:04	9:12		—	—	8:40	8:45	8:50	8:56	9:03	9:10	
9:00	9:07	9:17	9:25	9:31	9:37	—	—		8:50	9:04	—	9:15	9:21	9:28	9:36	9:44	
9:30	9:37	9:47	9:55	10:01	—	10:09	10:18		—	—	9:39	9:45	9:51	9:58	10:06	10:14	
10:00	10:07	10:17	10:25	10:31	10:37	—	—		9:50	10:04	—	10:15	10:21	10:28	10:36	10:44	
10:30	10:37	10:47	10:55	11:01	—	11:09	11:18		—	—	10:39	10:45	10:51	10:58	11:06	11:14	
11:00	11:07	11:17	11:25	11:31	11:37	—	—		10:50	11:04	—	11:15	11:21	11:28	11:36	11:44	
11:30	11:37	11:47	11:55	12:01	—	12:09	12:18		—	—	11:39	11:45	11:51	11:58	12:06	12:14	
12:00	12:07	12:17	12:25	12:31	12:37	—	—		11:50	12:04	—	12:15	12:21	12:28	12:36	12:44	
12:30	12:37	12:47	12:55	1:01	—	1:09	1:18		—	—	12:39	12:45	12:51	12:58	1:06	1:14	
1:00	1:07	1:17	1:25	1:31	1:37	—	—		12:50	1:04	—	1:15	1:21	1:28	1:36	1:44	
1:30	1:37	1:47	1:55	2:01	—	2:09	2:18		—	—	1:39	1:45	1:51	1:58	2:06	2:14	
2:00	2:07	2:17	2:25	2:31	2:37	—	—		1:50	2:04	—	2:15	2:21	2:28	2:36	2:44	
2:30	2:37	2:47	2:55	3:01	—	3:09	3:18		—	—	2:39	2:45	2:51	2:58	3:06	3:14	
3:00	3:07	3:17	3:25	3:31	3:37	—	—		2:50	3:04	—	3:15	3:21	3:28	3:36	3:44	
3:30	3:37	3:47	3:55	4:01	—	4:09	4:18		—	—	3:39	3:45	3:51	3:58	4:06	4:14	
4:00	4:07	4:17	4:25	4:31	4:37	—	—		3:50	4:04	—	4:15	4:21	4:28	4:36	4:44	
4:30	4:37	4:47	4:55	5:01	—	5:09	5:18		—	—	4:39	4:45	4:51	4:58	5:06	5:14	
5:00	5:07	5:17	5:25	5:31	5:37	—	—		4:50	5:04	—	5:15	5:21	5:28	5:36	5:44	
5:30	5:37	5:47	5:55	6:01	—	6:09	6:18		—	—	5:39	5:45	5:51	5:58	6:06	6:14	
6:00	6:07	6:17	6:25	6:31	6:37	—	—		5:50	6:04	—	6:15	6:21	6:28	6:36	6:44	
6:30	6:36	6:45	6:52	6:57	—	7:04	7:12		—	—	6:40	6:45	6:50	6:56	7:03	7:10	
7:00	7:06	7:15	7:22	7:27	7:33	—	—		6:53	7:05	—	7:15	7:20	7:26	7:33	7:40	
7:30	7:36	7:45	7:52	7:57	—	8:04	8:12		—	—	7:40	7:45	7:50	7:56	8:03	8:10	
8:00	8:06	8:15	8:22	8:27	8:33	—	—		7:53	8:05	—	8:15	8:20	8:26	8:33	8:40	
8:30	8:36	8:45	8:52	8:57	—	9:04	9:12	G	—	—	8:40	8:45	8:50	8:56	9:03	9:10	
9:00	9:06	9:15	9:22	9:27	9:33	—	—		8:53	9:05	—	9:15	9:20	9:26	9:33	9:40	
9:30	9:36	9:45	9:52	9:57	10:03	—	—		—	—	9:40	9:45	9:50	9:56	10:03	10:10	
10:00	10:06	10:15	10:22	10:27	10:33	—	—		—	—	10:10	10:15	10:20	10:26	10:33	10:40	G
10:30	10:36	10:45	10:52	10:57	11:03	—	—	G	—	—	10:40	10:45	10:50	10:56	11:03	11:10	G

335

35th/38th Street



Scan the QR code to see an online version of this route map.

DESTINATIONS

- HEB
- AISD Performing Arts Center
- Dell Children's Medical Center
- Sprouts
- FastMed Urgent Care
- Maplewood Elementary School
- Fiesta
- Austin Heart Hospital
- Central Market
- Seton Medical Center
- Camp Mabry
- Casis Elementary School
- Randalls

335 WEEKDAYS / WESTBOUND

335 WEEKDAYS / EASTBOUND

1 Berkman at Barbara Jordan	2 38 1/2 at Red River	3 38th at Medical	4 Casis Elementary	To Route/Garage	4 Casis Elementary	3 38th at Lamar	2 38 1/2 at Red River	1 Berkman at Barbara Jordan	To Route/Garage
5:00	5:11	5:21	5:29		5:40	5:50	5:58	6:12	
5:30	5:41	5:51	5:59		6:10	6:20	6:28	6:42	
6:00	6:11	6:21	6:29		6:40	6:52	7:01	7:16	
6:30	6:41	6:51	6:59		7:10	7:22	7:31	7:46	
7:00	7:11	7:21	7:29		7:40	7:52	8:01	8:16	
7:30	7:41	7:51	7:59		8:10	8:22	8:31	8:46	
8:00	8:11	8:21	8:29		8:40	8:52	9:01	9:16	
8:30	8:41	8:51	8:59		9:10	9:21	9:30	9:44	
9:00	9:11	9:21	9:29		9:40	9:51	10:00	10:14	
9:30	9:41	9:51	9:59		10:10	10:21	10:30	10:44	
10:00	10:11	10:21	10:29		10:40	10:51	11:00	11:14	
10:30	10:41	10:51	10:59		11:10	11:21	11:30	11:44	
11:00	11:11	11:21	11:29		11:40	11:51	12:00	12:14	
11:30	11:41	11:51	11:59		12:10	12:21	12:30	12:44	
12:00	12:11	12:21	12:29		12:40	12:51	1:00	1:14	
12:30	12:41	12:51	12:59		1:10	1:21	1:30	1:44	
1:00	1:11	1:21	1:29		1:40	1:51	2:00	2:14	
1:30	1:41	1:51	1:59		2:10	2:21	2:30	2:44	
2:00	2:12	2:23	2:31		2:40	2:51	3:00	3:14	
2:30	2:42	2:53	3:01		3:10	3:21	3:30	3:44	
3:00	3:12	3:23	3:31		3:40	3:51	4:00	4:14	
3:30	3:42	3:53	4:01		4:10	4:23	4:35	4:51	
4:00	4:12	4:23	4:31		4:40	4:53	5:05	5:21	
4:30	4:42	4:53	5:01		5:10	5:23	5:35	5:51	
5:00	5:12	5:23	5:31		5:40	5:53	6:05	6:21	
5:30	5:42	5:53	6:01		6:10	6:23	6:35	6:51	
6:00	6:11	6:22	6:30		6:40	6:52	7:00	7:15	
6:30	6:41	6:52	7:00		7:10	7:22	7:30	7:45	
7:00	7:11	7:22	7:30		7:40	7:52	8:00	8:15	
7:30	7:41	7:52	8:00		8:10	8:20	8:27	8:41	
8:00	8:10	8:20	8:28		8:40	8:50	8:57	9:11	
8:30	8:40	8:50	8:58		9:10	9:20	9:27	9:41	
9:00	9:10	9:20	9:28		9:40	9:50	9:57	10:11	
9:30	9:40	9:50	9:58		10:10	10:20	10:27	10:41	
10:00	10:10	10:20	10:28		10:40	10:50	10:57	11:11	
10:30	10:40	10:50	10:58		11:10	11:20	11:27	11:41	G
11:00	11:10	11:20	11:28		11:40	11:50	11:57	12:11	G
11:30	11:40	11:50	11:58	G					

335 SATURDAYS/WESTBOUND

335 SATURDAYS/EASTBOUND

1 Berkman at Barbara Jordan	2 38 1/2 at Red River	3 38th at Medical	4 Casis Elementary	To Route/Garage	4 Casis Elementary	3 38th at Lamar	2 38 1/2 at Red River	1 Berkman at Barbara Jordan	To Route/Garage
6:00	6:10	6:20	6:29		6:35	6:45	6:52	7:06	
6:30	6:40	6:50	6:59		7:05	7:15	7:22	7:36	
7:00	7:10	7:20	7:29		7:35	7:45	7:52	8:06	
7:30	7:40	7:50	7:59		8:05	8:15	8:22	8:36	
8:00	8:10	8:20	8:29		8:35	8:45	8:52	9:06	
8:30	8:40	8:50	8:59		9:05	9:16	9:24	9:39	
9:00	9:11	9:22	9:32		9:35	9:46	9:54	10:09	
9:30	9:41	9:52	10:02		10:05	10:16	10:24	10:39	
10:00	10:11	10:22	10:32		10:35	10:46	10:54	11:09	
10:30	10:41	10:52	11:02		11:05	11:16	11:24	11:39	
11:00	11:11	11:22	11:32		11:35	11:46	11:54	12:09	
11:30	11:41	11:52	12:02		12:05	12:16	12:24	12:39	
12:00	12:11	12:22	12:32		12:35	12:46	12:54	1:09	
12:30	12:41	12:52	1:02		1:05	1:16	1:24	1:39	
1:00	1:11	1:22	1:32		1:35	1:46	1:54	2:09	
1:30	1:41	1:52	2:02		2:05	2:16	2:24	2:39	
2:00	2:11	2:22	2:32		2:35	2:46	2:54	3:09	
2:30	2:41	2:52	3:02		3:05	3:16	3:24	3:39	
3:00	3:11	3:22	3:32		3:35	3:46	3:54	4:09	
3:30	3:41	3:52	4:02		4:05	4:16	4:24	4:39	
4:00	4:11	4:22	4:32		4:35	4:46	4:54	5:09	
4:30	4:41	4:52	5:02		5:05	5:16	5:24	5:39	
5:00	5:11	5:22	5:32		5:35	5:46	5:54	6:09	
5:30	5:41	5:52	6:02		6:05	6:16	6:24	6:39	
6:00	6:11	6:22	6:32		6:35	6:46	6:54	7:09	
6:30	6:41	6:52	7:02		7:05	7:15	7:22	7:36	
7:00	7:10	7:20	7:29		7:35	7:45	7:52	8:06	
7:30	7:40	7:50	7:59		8:05	8:15	8:22	8:36	
8:00	8:10	8:20	8:29		8:35	8:45	8:52	9:06	
8:30	8:40	8:50	8:59		9:05	9:15	9:22	9:36	
9:00	9:10	9:20	9:29		9:35	9:45	9:52	10:06	
9:30	9:40	9:50	9:59		10:05	10:15	10:22	10:36	
10:00	10:10	10:20	10:29		10:35	10:45	10:52	11:06	
10:30	10:40	10:50	10:59		11:05	11:15	11:22	11:36	G
11:00	11:10	11:20	11:29		11:35	11:45	11:52	12:06	G
11:30	11:40	11:50	11:59	G					

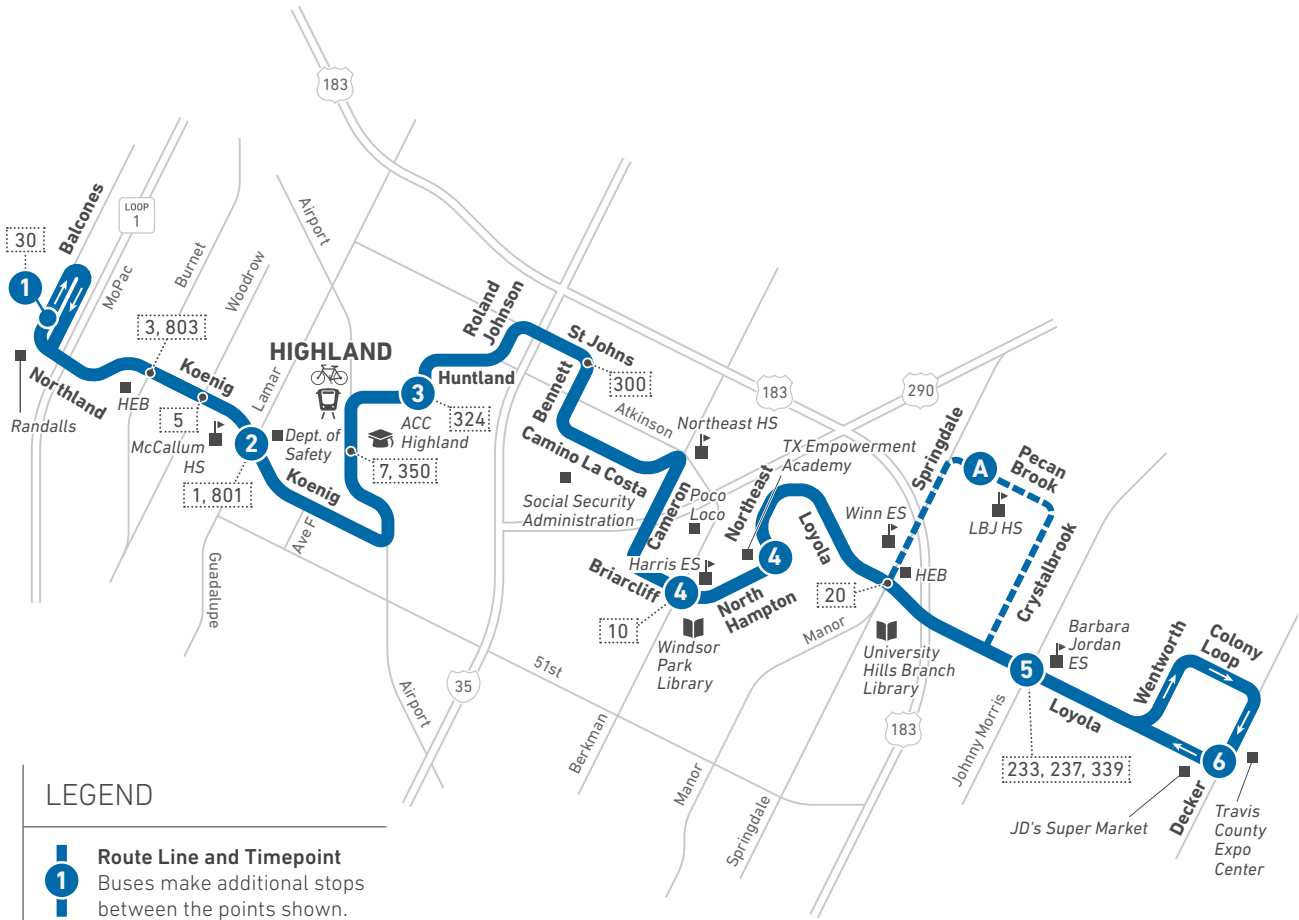
335 SUNDAYS / WESTBOUND

335 SUNDAYS / EASTBOUND

1 Berkman at Barbara Jordan	2 38 1/2 at Red River	3 38th at Medical	4 Casis Elementary	To Route/Garage	4 Casis Elementary	3 38th at Lamar	2 38 1/2 at Red River	1 Berkman at Barbara Jordan	To Route/Garage
6:00	6:10	6:20	6:27		6:35	6:42	6:50	7:02	
6:30	6:40	6:50	6:57		7:05	7:12	7:20	7:32	
7:00	7:10	7:20	7:27		7:35	7:42	7:50	8:02	
7:30	7:40	7:50	7:57		8:05	8:12	8:20	8:32	
8:00	8:10	8:20	8:27		8:35	8:42	8:50	9:02	
8:30	8:40	8:50	8:57		9:05	9:12	9:20	9:32	
9:00	9:10	9:20	9:27		9:35	9:42	9:50	10:02	
9:30	9:40	9:50	9:57		10:05	10:13	10:22	10:36	
10:00	10:10	10:21	10:29		10:35	10:43	10:52	11:06	
10:30	10:40	10:51	10:59		11:05	11:13	11:22	11:36	
11:00	11:10	11:21	11:29		11:35	11:43	11:52	12:06	
11:30	11:40	11:51	11:59		12:05	12:13	12:22	12:36	
12:00	12:10	12:21	12:29		12:35	12:43	12:52	1:06	
12:30	12:40	12:51	12:59		1:05	1:13	1:22	1:36	
1:00	1:10	1:21	1:29		1:35	1:43	1:52	2:06	
1:30	1:40	1:51	1:59		2:05	2:13	2:22	2:36	
2:00	2:10	2:21	2:29		2:35	2:43	2:52	3:06	
2:30	2:40	2:51	2:59		3:05	3:13	3:22	3:36	
3:00	3:10	3:21	3:29		3:35	3:43	3:52	4:06	
3:30	3:40	3:51	3:59		4:05	4:13	4:22	4:36	
4:00	4:10	4:21	4:29		4:35	4:43	4:52	5:06	
4:30	4:40	4:51	4:59		5:05	5:13	5:22	5:36	
5:00	5:10	5:21	5:29		5:35	5:43	5:52	6:06	
5:30	5:40	5:51	5:59		6:05	6:13	6:22	6:36	
6:00	6:10	6:21	6:29		6:35	6:44	6:53	7:06	
6:30	6:40	6:50	6:57		7:05	7:14	7:23	7:36	
7:00	7:10	7:20	7:27		7:35	7:44	7:53	8:06	
7:30	7:40	7:50	7:57		8:05	8:14	8:23	8:36	
8:00	8:10	8:20	8:27		8:35	8:44	8:53	9:06	
8:30	8:40	8:50	8:57		9:05	9:14	9:23	9:36	
9:00	9:10	9:20	9:27		9:35	9:44	9:53	10:06	
9:30	9:40	9:50	9:57		10:05	10:14	10:23	10:36	G
10:00	10:10	10:20	10:27		10:35	10:44	10:53	11:06	G
10:30	10:40	10:50	10:57	G					

337

Koenig/Colony Park (WEEKDAY HIGH-FREQUENCY ROUTE)



LEGEND

- Route Line and Timepoint**
Buses make additional stops between the points shown.
- School Trip**
Weekday limited trips only (see schedule)
- Connecting Routes**
- Rail Station**
- MetroBike Shelter**

Map not to scale



Scan the QR code to see an online version of this route map.

DESTINATIONS

- Randalls
- HEB
- McCallum High School
- Department of Safety
- ACC Highland
- Highland Station
- Social Security Administration
- Northeast High School
- Poco Loco Supermercado
- Harris Elementary School
- Texas Empowerment Academy
- Windsor Park Library
- University Hills Branch Library
- Winn Elementary School
- LBJ High School
- Barbara Jordan Elementary School
- JD's Super Market
- Travis County Exposition Center

NOTES

School trips operate at limited times on weekdays only (see schedule)

337 WEEKDAYS / WESTBOUND

337 WEEKDAYS / EASTBOUND

6	5	A	4	3	2	1	To Route/Garage	1	2	3	4	A	5	6	To Route/Garage
Loyola at Decker	Loyola at Johnny Morris	LBJ HS	Briarcliff at Berkman	ACC Highland	Koenig at Lamar	Balcones at Northland	To Route/Garage	Balcones at Northland	Koenig at Lamar	ACC Highland	Gaston Place at Wellington	LBJ HS	Loyola at Johnny Morris	Loyola at Decker	To Route/Garage
4:35	4:40	—	4:55	5:08	5:16	5:27		5:25	5:35	5:42	5:56	—	6:11	6:17	
5:05	5:10	—	5:25	5:38	5:46	5:57		5:55	6:05	6:12	6:26	—	6:41	6:47	
5:35	5:40	—	5:55	6:08	6:16	6:27		6:10	6:20	6:27	6:41	—	6:56	7:02	
6:05	6:10	—	6:25	6:38	6:46	6:57		6:40	6:53	7:02	7:17	7:34	7:39	7:46	
6:20	6:25	—	6:40	6:53	7:01	7:12		6:55	7:08	7:17	7:32	—	7:48	7:55	
6:35	6:41	—	6:57	7:10	7:19	7:31		7:10	7:23	7:32	7:47	8:04	8:09	8:16	
6:50	6:56	—	7:12	7:25	7:34	7:46		7:25	7:38	7:47	8:02	—	8:18	8:25	
7:05	7:11	—	7:27	7:40	7:49	8:01		7:40	7:53	8:02	8:17	—	8:33	8:40	
7:20	7:25	7:30	7:46	7:59	8:08	8:20		7:55	8:08	8:17	8:32	—	8:48	8:55	
7:35	7:41	—	7:57	8:10	8:19	8:31		8:10	8:23	8:32	8:47	—	9:03	9:10	
7:50	7:55	8:00	8:16	8:29	8:38	8:50		8:25	8:38	8:47	9:02	—	9:18	9:25	
8:05	8:11	—	8:27	8:41	8:49	9:00		8:40	8:53	9:02	9:17	—	9:33	9:40	
8:20	8:26	—	8:42	8:56	9:04	9:15		8:55	9:08	9:17	9:32	—	9:48	9:55	
8:35	8:41	—	8:57	9:11	9:19	9:30		9:10	9:23	9:32	9:47	—	10:03	10:10	
8:50	8:56	—	9:12	9:26	9:34	9:45		9:25	9:38	9:47	10:02	—	10:17	10:23	
9:05	9:10	—	9:26	9:40	9:48	9:58		9:40	9:53	10:02	10:17	—	10:32	10:38	
9:20	9:25	—	9:41	9:55	10:03	10:13		9:55	10:08	10:17	10:32	—	10:47	10:53	
9:35	9:40	—	9:56	10:10	10:18	10:28		10:10	10:23	10:32	10:47	—	11:02	11:08	
9:50	9:55	—	10:11	10:25	10:33	10:43		10:25	10:38	10:47	11:02	—	11:17	11:23	
10:05	10:10	—	10:26	10:40	10:48	10:58		10:40	10:53	11:02	11:17	—	11:32	11:38	
10:20	10:25	—	10:41	10:55	11:03	11:13		10:55	11:08	11:17	11:32	—	11:47	11:53	
10:35	10:40	—	10:56	11:10	11:18	11:28		11:10	11:23	11:32	11:47	—	12:02	12:08	
10:50	10:55	—	11:11	11:25	11:33	11:43		11:25	11:38	11:47	12:02	—	12:17	12:23	
11:05	11:10	—	11:26	11:40	11:48	11:58		11:40	11:53	12:02	12:17	—	12:32	12:38	
11:20	11:25	—	11:41	11:55	12:03	12:13		11:55	12:08	12:17	12:32	—	12:47	12:53	
11:35	11:40	—	11:56	12:10	12:18	12:28		12:10	12:23	12:32	12:47	—	1:02	1:08	
11:50	11:55	—	12:11	12:25	12:33	12:43		12:25	12:38	12:47	1:02	—	1:17	1:23	
12:05	12:10	—	12:26	12:40	12:48	12:58		12:40	12:53	1:02	1:17	—	1:32	1:38	
12:20	12:25	—	12:41	12:55	1:03	1:13		12:55	1:08	1:17	1:32	—	1:47	1:53	
12:35	12:40	—	12:56	1:10	1:18	1:28		1:10	1:23	1:32	1:47	—	2:02	2:08	
12:50	12:55	—	1:11	1:25	1:33	1:43		1:25	1:38	1:47	2:02	—	2:17	2:23	
1:05	1:10	—	1:26	1:40	1:48	1:58		1:40	1:53	2:02	2:17	—	2:32	2:38	
1:20	1:25	—	1:41	1:55	2:03	2:13		1:55	2:06	2:15	2:30	—	2:46	2:53	
1:35	1:40	—	1:56	2:10	2:18	2:28		2:10	2:21	2:30	2:45	—	3:01	3:08	
1:50	1:55	—	2:11	2:25	2:33	2:43		2:25	2:36	2:45	3:00	—	3:16	3:23	
2:05	2:10	—	2:26	2:40	2:48	2:58		2:40	2:51	3:00	3:15	—	3:31	3:38	
2:20	2:25	—	2:41	2:55	3:03	3:13		2:55	3:06	3:15	3:30	—	3:46	3:53	
2:35	2:40	—	2:56	3:10	3:18	3:28		3:10	3:21	3:30	3:45	—	4:01	4:08	
2:50	2:55	—	3:11	3:25	3:33	3:43		3:25	3:36	3:45	4:00	—	4:16	4:23	
3:05	3:10	—	3:26	3:40	3:48	3:58		3:40	3:51	4:00	4:15	—	4:31	4:38	
3:20	3:25	—	3:41	3:55	4:03	4:13		3:55	4:06	4:15	4:30	4:48	4:53	5:00	
3:35	3:40	—	3:56	4:10	4:18	4:28		4:10	4:21	4:30	4:45	—	5:01	5:08	
3:50	3:55	—	4:11	4:25	4:33	4:43		4:25	4:36	4:45	5:00	—	5:16	5:23	
4:05	4:10	—	4:26	4:40	4:48	4:58		4:40	4:51	5:00	5:15	—	5:31	5:38	
4:20	4:25	—	4:41	4:55	5:03	5:13		4:55	5:06	5:15	5:30	—	5:45	5:52	
4:35	4:40	4:45	5:01	5:15	5:23	5:33		5:10	5:21	5:30	5:45	—	6:00	6:07	
4:50	4:55	—	5:11	5:25	5:33	5:43		5:25	5:36	5:45	6:00	—	6:15	6:22	
5:05	5:10	—	5:26	5:40	5:48	5:58		5:40	5:51	6:00	6:15	—	6:30	6:37	
5:20	5:25	—	5:41	5:55	6:03	6:13		5:55	6:06	6:15	6:30	—	6:45	6:52	
5:35	5:40	—	5:56	6:10	6:18	6:28		6:10	6:21	6:30	6:45	—	7:00	7:07	
5:50	5:55	—	6:11	6:25	6:33	6:43		6:25	6:36	6:44	6:58	—	7:13	7:20	
6:05	6:10	—	6:26	6:40	6:48	6:58		6:40	6:51	6:59	7:13	—	7:28	7:35	
6:20	6:25	—	6:40	6:53	7:00	7:10		6:55	7:06	7:14	7:28	—	7:43	7:50	
6:35	6:40	—	6:55	7:08	7:15	7:25		7:10	7:21	7:29	7:43	—	7:58	8:05	
6:50	6:55	—	7:10	7:23	7:30	7:40		7:25	7:36	7:44	7:58	—	8:13	8:20	G
7:05	7:10	—	7:25	7:38	7:45	7:55		7:40	7:51	7:59	8:13	—	8:28	8:35	G
7:20	7:25	—	7:40	7:53	8:00	8:10	G	7:55	8:06	8:14	8:28	—	8:43	8:50	G
7:35	7:40	—	7:55	8:08	8:15	8:25	G	8:25	8:36	8:44	8:58	—	9:13	9:20	
7:50	7:55	—	8:10	8:23	8:30	8:40	G	8:55	9:06	9:14	9:28	—	9:43	9:50	
8:05	8:10	—	8:25	8:38	8:45	8:55		9:25	9:36	9:44	9:58	—	10:13	10:20	
8:35	8:40	—	8:55	9:08	9:15	9:25		9:55	10:06	10:14	10:28	—	10:43	10:50	G
9:05	9:10	—	9:25	9:38	9:45	9:55		10:25	10:36	10:44	10:58	—	11:13	11:20	G
9:35	9:40	—	9:55	10:08	10:15	10:25	G								
10:05	10:10	—	10:25	10:38	10:45	10:55	G								
10:35	10:40	—	10:55	11:08	11:15	11:25	G								

337 SATURDAYS/WESTBOUND

337 SATURDAYS/EASTBOUND

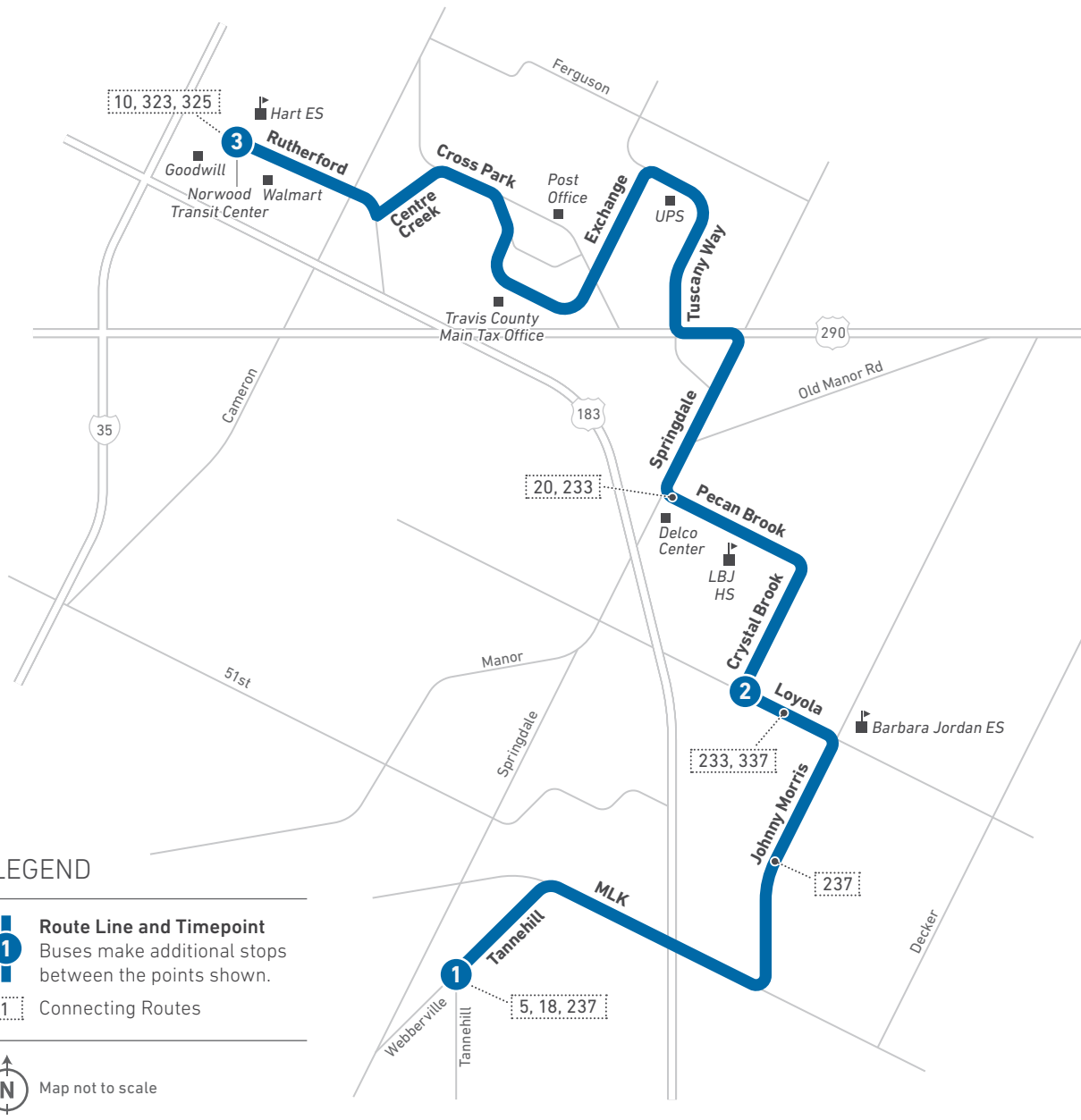
6 Loyola at Decker	5 Loyola at Johnny Morris	4 Briarcliff at Berkman	3 ACC Highland	2 Koenig at Lamar	1 Balcones at Northland	To Route/Garage	1 Balcones at Northland	2 Koenig at Lamar	3 ACC Highland	4 Gaston Place at Wellington	5 Loyola at Johnny Morris	6 Loyola at Decker	To Route/Garage
5:00	5:04	5:20	5:34	5:42	5:52		6:00	6:08	6:16	6:32	6:46	6:52	
5:30	5:34	5:50	6:04	6:12	6:22		6:30	6:38	6:46	7:02	7:16	7:22	
6:00	6:04	6:20	6:34	6:42	6:52		7:00	7:08	7:16	7:32	7:46	7:52	
6:30	6:34	6:50	7:04	7:12	7:22		7:30	7:38	7:46	8:02	8:16	8:22	
7:00	7:04	7:20	7:34	7:42	7:52		8:00	8:08	8:16	8:32	8:46	8:52	
7:30	7:34	7:50	8:04	8:12	8:22		8:30	8:38	8:46	9:02	9:16	9:22	
8:00	8:04	8:20	8:34	8:42	8:52		9:00	9:10	9:20	9:39	9:54	10:01	
8:30	8:34	8:50	9:04	9:12	9:22		9:30	9:40	9:50	10:09	10:24	10:31	
9:00	9:04	9:20	9:34	9:42	9:52		10:00	10:10	10:20	10:39	10:54	11:01	
9:30	9:34	9:50	10:04	10:12	10:22		10:30	10:40	10:50	11:09	11:24	11:31	
10:00	10:04	10:20	10:34	10:42	10:52		11:00	11:10	11:20	11:39	11:54	12:01	
10:30	10:34	10:50	11:04	11:12	11:22		11:30	11:40	11:50	12:09	12:24	12:31	
11:00	11:04	11:20	11:34	11:42	11:52		12:00	12:10	12:20	12:39	12:54	1:01	
11:30	11:34	11:50	12:04	12:12	12:22		12:30	12:40	12:50	1:09	1:24	1:31	
12:00	12:04	12:20	12:34	12:42	12:52		1:00	1:10	1:20	1:39	1:54	2:01	
12:30	12:34	12:50	1:04	1:12	1:22		1:30	1:40	1:50	2:09	2:24	2:31	
1:00	1:04	1:20	1:34	1:42	1:52		2:00	2:10	2:20	2:39	2:54	3:01	
1:30	1:34	1:50	2:04	2:12	2:22		2:30	2:40	2:50	3:09	3:24	3:31	
2:00	2:04	2:20	2:34	2:42	2:52		3:00	3:10	3:20	3:39	3:54	4:01	
2:30	2:34	2:50	3:04	3:12	3:22		3:30	3:40	3:50	4:09	4:24	4:31	
3:00	3:04	3:20	3:34	3:42	3:52		4:00	4:10	4:20	4:39	4:54	5:01	
3:30	3:34	3:50	4:04	4:12	4:22		4:30	4:40	4:50	5:09	5:24	5:31	
4:00	4:04	4:20	4:34	4:42	4:52		5:00	5:10	5:20	5:39	5:54	6:01	
4:30	4:34	4:50	5:04	5:12	5:22		5:30	5:40	5:50	6:09	6:24	6:31	
5:00	5:04	5:20	5:34	5:42	5:52		6:00	6:10	6:20	6:39	6:54	7:01	
5:30	5:34	5:50	6:04	6:12	6:22		6:30	6:40	6:50	7:09	7:24	7:31	G
6:00	6:04	6:20	6:34	6:42	6:52		7:00	7:09	7:17	7:32	7:46	7:53	
6:30	6:34	6:50	7:04	7:12	7:22		7:30	7:39	7:47	8:02	8:16	8:23	
7:00	7:04	7:18	7:31	7:38	7:47		8:00	8:09	8:17	8:32	8:46	8:53	
7:30	7:34	7:48	8:01	8:08	8:17		8:30	8:39	8:47	9:02	9:16	9:23	
8:00	8:04	8:18	8:31	8:38	8:47		9:00	9:09	9:17	9:32	9:46	9:53	
8:30	8:34	8:48	9:01	9:08	9:17		9:30	9:39	9:47	10:02	10:16	10:23	
9:00	9:04	9:18	9:31	9:38	9:47		10:00	10:09	10:17	10:32	10:46	10:53	G
9:30	9:34	9:48	10:01	10:08	10:17		10:30	10:39	10:47	11:02	11:16	11:23	G
10:00	10:04	10:18	10:31	10:38	10:47	G							
10:30	10:34	10:48	11:01	11:08	11:17	G							

337 SUNDAYS / WESTBOUND

337 SUNDAYS / EASTBOUND

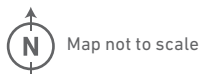
Loyola at Decker 6	Loyola at Johnny Morris 5	Briarcliff at Berkman 4	ACC Highland 3	Koenig at Lamar 2	Balcones at Northland 1	To Route/Garage	Balcones at Northland 1	Koenig at Lamar 2	ACC Highland 3	Gaston Place at Wellington 4	Loyola at Johnny Morris 5	Loyola at Decker 6	To Route/Garage
6:00	6:04	6:19	6:32	6:40	6:49		6:25	6:33	6:41	6:57	7:11	7:17	
6:30	6:34	6:49	7:02	7:10	7:19		6:55	7:03	7:11	7:27	7:41	7:47	
7:00	7:04	7:19	7:32	7:40	7:49		7:25	7:33	7:41	7:57	8:11	8:17	
7:30	7:34	7:49	8:02	8:10	8:19		7:55	8:03	8:11	8:27	8:41	8:47	
8:00	8:04	8:19	8:32	8:40	8:49		8:25	8:33	8:41	8:57	9:11	9:17	
8:30	8:34	8:49	9:02	9:10	9:19		8:55	9:05	9:14	9:31	9:45	9:52	
9:00	9:04	9:19	9:32	9:40	9:49		9:25	9:35	9:44	10:01	10:15	10:22	
9:30	9:34	9:49	10:02	10:10	10:19		9:55	10:05	10:14	10:31	10:45	10:52	
10:00	10:04	10:19	10:32	10:40	10:49		10:25	10:35	10:44	11:01	11:15	11:22	
10:30	10:34	10:49	11:02	11:10	11:19		10:55	11:05	11:14	11:31	11:45	11:52	
11:00	11:04	11:19	11:32	11:40	11:49		11:25	11:35	11:44	12:01	12:15	12:22	
11:30	11:34	11:49	12:02	12:10	12:19		11:55	12:05	12:14	12:31	12:45	12:52	
12:00	12:04	12:19	12:32	12:40	12:49		12:25	12:35	12:44	1:01	1:15	1:22	
12:30	12:34	12:49	1:02	1:10	1:19		12:55	1:05	1:14	1:31	1:45	1:52	
1:00	1:04	1:19	1:32	1:40	1:49		1:25	1:35	1:44	2:01	2:15	2:22	
1:30	1:34	1:49	2:02	2:10	2:19		1:55	2:05	2:14	2:31	2:45	2:52	
2:00	2:04	2:19	2:32	2:40	2:49		2:25	2:35	2:44	3:01	3:15	3:22	
2:30	2:34	2:49	3:02	3:10	3:19		2:55	3:05	3:14	3:31	3:45	3:52	
3:00	3:04	3:19	3:32	3:40	3:49		3:25	3:35	3:44	4:01	4:15	4:22	
3:30	3:34	3:49	4:02	4:10	4:19		3:55	4:05	4:14	4:31	4:45	4:52	
4:00	4:04	4:19	4:32	4:40	4:49		4:25	4:35	4:44	5:01	5:15	5:22	
4:30	4:34	4:49	5:02	5:10	5:19		4:55	5:05	5:14	5:31	5:45	5:52	
5:00	5:04	5:19	5:32	5:40	5:49		5:25	5:35	5:44	6:01	6:15	6:22	
5:30	5:34	5:49	6:02	6:10	6:19		5:55	6:05	6:14	6:31	6:45	6:52	
6:00	6:04	6:19	6:32	6:40	6:49		6:25	6:35	6:44	7:01	7:15	7:22	
6:30	6:34	6:49	7:02	7:10	7:19		6:55	7:04	7:12	7:27	7:41	7:47	
7:00	7:04	7:18	7:31	7:38	7:47		7:25	7:34	7:42	7:57	8:11	8:17	
7:30	7:34	7:48	8:01	8:08	8:17		7:55	8:04	8:12	8:27	8:41	8:47	
8:00	8:04	8:18	8:31	8:38	8:47		8:25	8:34	8:42	8:57	9:11	9:17	
8:30	8:34	8:48	9:01	9:08	9:17		8:55	9:04	9:12	9:27	9:41	9:47	G
9:00	9:04	9:18	9:31	9:38	9:47	G	9:25	9:34	9:42	9:57	10:11	10:17	G
9:30	9:34	9:48	10:01	10:08	10:17	G							

339 | Tuscan



LEGEND

- Route Line and Timepoint**
Buses make additional stops between the points shown.
- Connecting Routes**



Scan the QR code to see an online version of this route map.

DESTINATIONS

- Barbara Jordan Elementary School
- LBJ High School
- Delco Center
- UPS
- Post Office
- Travis County Main Tax Office
- Walmart
- Norwood Transit Center
- Goodwill
- Hart Elementary School

NOTES

Eastbound trips continue as Route 5 at Tannehill/ Webberville.

339 WEEKDAYS / WESTBOUND

1 Tannehill at Webberville	2 Crystalbrook at Loyola	3 Norwood Transit Center	To Route/ Garage
6:18	6:34	6:59	
7:18	7:34	7:59	
8:18	8:34	8:59	
9:18	9:31	9:56	
10:18	10:31	10:56	
11:18	11:31	11:56	
12:18	12:31	12:56	
1:18	1:31	1:56	
2:18	2:31	2:56	
3:18	3:31	3:56	
4:18	4:31	4:56	
5:18	5:31	5:56	
6:18	6:30	6:52	
7:18	7:30	7:52	
8:18	8:30	8:52	
9:18	9:30	9:52	

339 WEEKDAYS / EASTBOUND

3 Norwood Transit Center	2 Crystalbrook at Loyola	1 Tannehill at Webberville	To Route/ Garage
6:20	6:41	6:53	5
7:20	7:41	7:53	5
8:20	8:41	8:53	5
9:20	9:41	9:53	5
10:20	10:41	10:53	5
11:20	11:41	11:53	5
12:20	12:41	12:53	5
1:20	1:41	1:53	5
2:20	2:41	2:53	5
3:20	3:41	3:53	5
4:20	4:42	4:54	5
5:20	5:42	5:54	5
6:20	6:42	6:54	5
7:20	7:40	7:52	5
8:20	8:40	8:52	5
9:20	9:40	9:52	5
10:20	10:40	10:52	G

339 SATURDAYS / WESTBOUND

7:10	7:24	7:46	
8:10	8:24	8:46	
9:10	9:24	9:46	
10:10	10:24	10:50	
11:10	11:24	11:50	
12:10	12:24	12:50	
1:10	1:24	1:50	
2:10	2:24	2:50	
3:10	3:24	3:50	
4:10	4:24	4:50	
5:10	5:24	5:50	
6:10	6:24	6:50	
7:10	7:24	7:45	
8:10	8:24	8:45	

339 SATURDAYS / EASTBOUND

6:10	6:26	6:46	5
7:10	7:26	7:46	5
8:10	8:26	8:46	5
9:10	9:26	9:46	5
10:10	10:26	10:50	5
11:10	11:26	11:50	5
12:10	12:26	12:50	5
1:10	1:26	1:50	5
2:10	2:26	2:50	5
3:10	3:26	3:50	5
4:10	4:26	4:50	5
5:10	5:26	5:50	5
6:10	6:26	6:50	5
7:10	7:26	7:45	5
8:10	8:26	8:45	5
9:10	9:26	9:45	5

339 SUNDAYS / WESTBOUND

7:10	7:26	7:46	
8:10	8:26	8:46	
9:10	9:26	9:46	
10:10	10:27	10:51	
11:10	11:27	11:51	
12:10	12:27	12:51	
1:10	1:27	1:51	
2:10	2:27	2:51	
3:10	3:27	3:51	
4:10	4:27	4:51	
5:10	5:27	5:51	
6:10	6:27	6:51	
7:10	7:26	7:46	
8:10	8:26	8:46	

339 SUNDAYS / EASTBOUND

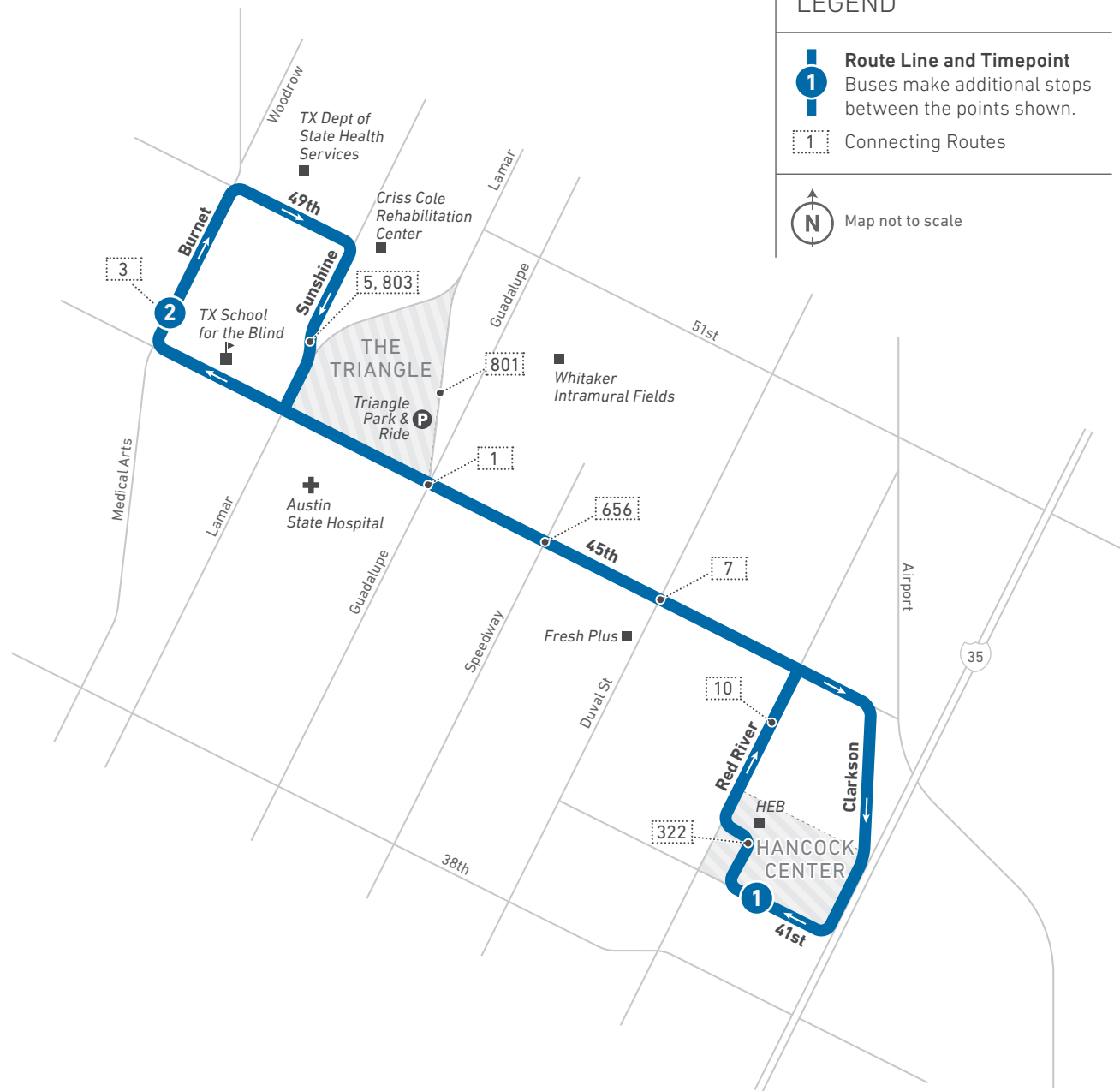
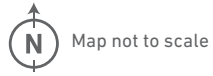
6:10	6:26	6:46	5
7:10	7:26	7:46	5
8:10	8:26	8:46	5
9:10	9:26	9:46	5
10:10	10:26	10:48	5
11:10	11:26	11:48	5
12:10	12:26	12:48	5
1:10	1:26	1:48	5
2:10	2:26	2:48	5
3:10	3:26	3:48	5
4:10	4:26	4:48	5
5:10	5:26	5:48	5
6:10	6:26	6:48	5
7:10	7:26	7:45	5
8:10	8:26	8:45	5
9:10	9:26	9:45	5

345 | 45th Street



LEGEND

- 1** Route Line and Timepoint
Buses make additional stops between the points shown.
- 1** Connecting Routes



Scan the QR code to see an online version of this route map.

DESTINATIONS

- Hancock Center
- HEB
- Fresh Plus Grocery
- Whitaker Intramural Fields
- The Triangle
- Triangle Park & Ride
- Austin State Hospital
- Texas School for the Blind
- Texas Department of State Health Services
- Criss Cole Rehabilitation Center

345 WEEKDAYS / WESTBOUND

345 WEEKDAYS / EASTBOUND

1 Hancock Center	2 Burnet at 45th	To Route / Garage	2 Burnet at 45th	1 Hancock Center	To Route / Garage
5:00	5:11		5:11	5:23	
5:30	5:41		5:41	5:53	
6:00	6:11		6:11	6:23	
6:30	6:41		6:41	6:53	
7:00	7:11		7:11	7:25	
7:30	7:41		7:41	7:55	
8:00	8:11		8:11	8:25	
8:30	8:41		8:41	8:55	
9:00	9:11		9:11	9:25	
9:30	9:41		9:41	9:55	
10:00	10:11		10:11	10:25	
10:30	10:41		10:41	10:55	
11:00	11:11		11:11	11:25	
11:30	11:41		11:41	11:55	
12:00	12:11		12:11	12:25	
12:30	12:41		12:41	12:55	
1:00	1:11		1:11	1:25	
1:30	1:41		1:41	1:55	
2:00	2:11		2:11	2:25	
2:30	2:41		2:41	2:55	
3:00	3:11		3:11	3:25	
3:30	3:41		3:41	3:55	
4:00	4:11		4:11	4:26	
4:30	4:41		4:41	4:56	
5:00	5:11		5:11	5:26	
5:30	5:41		5:41	5:56	
6:00	6:10		6:10	6:22	
6:30	6:40		6:40	6:52	
7:00	7:10		7:10	7:22	
7:30	7:40		7:40	7:52	
8:00	8:10		8:10	8:22	
8:30	8:40		8:40	8:52	
9:00	9:10		9:10	9:22	
9:30	9:40		9:40	9:52	
10:00	10:10		10:10	10:22	
10:30	10:40		10:40	10:52	

G

345 SATURDAYS / WESTBOUND

345 SATURDAYS / EASTBOUND

1 Hancock Center	2 Burnet at 45th	To Route / Garage	2 Burnet at 45th	1 Hancock Center	To Route / Garage
6:00	6:10		6:12	6:23	
6:30	6:40		6:42	6:53	
7:00	7:10		7:12	7:23	
7:30	7:40		7:42	7:53	
8:00	8:11		8:12	8:24	
8:30	8:41		8:42	8:54	
9:00	9:11		9:12	9:24	
9:30	9:41		9:42	9:54	
10:00	10:11		10:12	10:24	
10:30	10:41		10:42	10:54	
11:00	11:11		11:12	11:24	
11:30	11:41		11:42	11:54	
12:00	12:11		12:12	12:24	
12:30	12:41		12:42	12:54	
1:00	1:11		1:12	1:24	
1:30	1:41		1:42	1:54	

Continued on next page

345 SATURDAYS / WESTBOUND

345 SATURDAYS / EASTBOUND

1 Hancock Center	2 Burnet at 45th	To Route/Garage	2 Burnet at 45th	1 Hancock Center	To Route/Garage
2:00	2:11		2:12	2:24	
2:30	2:41		2:42	2:54	
3:00	3:11		3:12	3:24	
3:30	3:41		3:42	3:54	
4:00	4:11		4:12	4:24	
4:30	4:41		4:42	4:54	
5:00	5:11		5:12	5:24	
5:30	5:41		5:42	5:54	
6:00	6:11		6:12	6:24	
6:30	6:41		6:42	6:54	
7:00	7:10		7:12	7:23	
7:30	7:40		7:42	7:53	
8:00	8:10		8:12	8:23	
8:30	8:40		8:42	8:53	
9:00	9:10		9:12	9:23	
9:30	9:40		9:42	9:53	
10:00	10:10		10:12	10:23	
10:30	10:40		10:42	10:53	G

345 SUNDAYS / WESTBOUND

345 SUNDAYS / EASTBOUND

1 Hancock Center	2 Burnet at 45th	To Route/Garage	2 Burnet at 45th	1 Hancock Center	To Route/Garage
6:00	6:10		6:12	6:23	
6:30	6:40		6:42	6:53	
7:00	7:10		7:12	7:23	
7:30	7:40		7:42	7:53	
8:00	8:11		8:12	8:24	
8:30	8:41		8:42	8:54	
9:00	9:11		9:12	9:24	
9:30	9:41		9:42	9:54	
10:00	10:11		10:12	10:24	
10:30	10:41		10:42	10:54	
11:00	11:11		11:12	11:24	
11:30	11:41		11:42	11:54	
12:00	12:11		12:12	12:24	
12:30	12:41		12:42	12:54	
1:00	1:11		1:12	1:24	
1:30	1:41		1:42	1:54	
2:00	2:11		2:12	2:24	
2:30	2:41		2:42	2:54	
3:00	3:11		3:12	3:24	
3:30	3:41		3:42	3:54	
4:00	4:11		4:12	4:24	
4:30	4:41		4:42	4:54	
5:00	5:11		5:12	5:24	
5:30	5:41		5:42	5:54	
6:00	6:11		6:12	6:24	
6:30	6:41		6:42	6:54	
7:00	7:10		7:12	7:23	
7:30	7:40		7:42	7:53	
8:00	8:10		8:12	8:23	
8:30	8:40		8:42	8:53	
9:00	9:10		9:12	9:23	
9:30	9:40		9:42	9:53	G

350 | Airport Blvd.



LEGEND

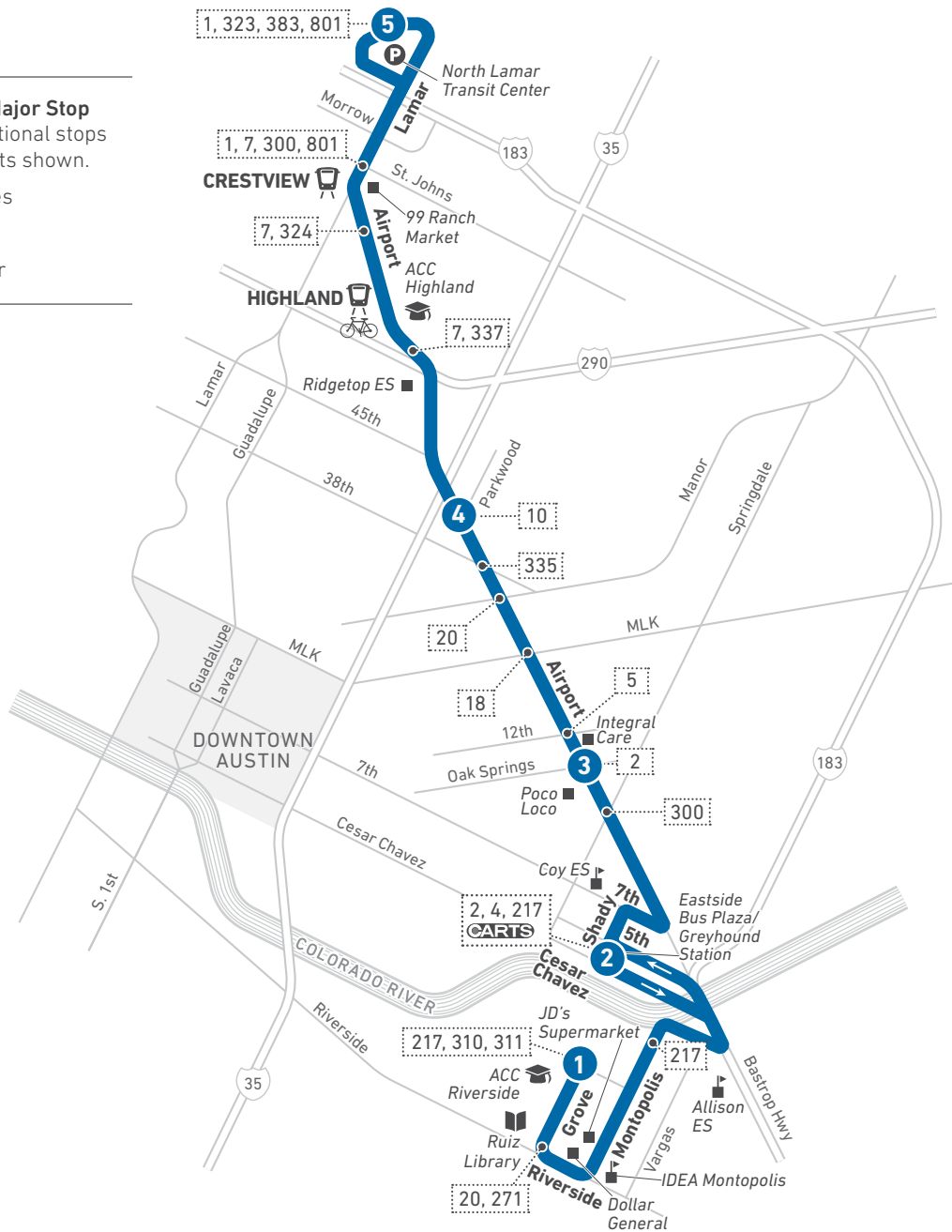
1 **Route Line and Major Stop**
Buses make additional stops between the points shown.

1 Connecting Routes

Rail Station

MetroBike Shelter

Map not to scale



Scan the QR code to see an online version of this route map.

DESTINATIONS

- ACC Riverside
- Ruiz Library
- Dollar General
- IDEA Montopolis
- JD's Supermarket
- Allison Elementary School
- Eastside Bus Plaza
- Greyhound Station
- Coy Elementary School
- Poco Loco Supermercado
- Integral Care
- Ridgetop Elementary School
- ACC Highland
- 99 Ranch Market
- Highland Station
- Crestview Station
- North Lamar Transit Center

350 WEEKDAYS/NORTHBOUND

1	2	3	4	5	To Route/Garage
4:55	5:09	5:12	5:20	5:32	
5:25	5:39	5:42	5:50	6:02	
5:55	6:09	6:12	6:20	6:32	
6:25	6:39	6:42	6:51	7:05	
6:55	7:09	7:12	7:21	7:35	
7:25	7:41	7:44	7:52	8:06	
8:00	8:16	8:19	8:27	8:41	
8:30	8:46	8:49	8:57	9:11	
9:00	9:16	9:19	9:28	9:43	
9:30	9:46	9:49	9:58	10:13	
10:00	10:16	10:19	10:28	10:43	
10:30	10:46	10:49	10:58	11:13	
11:00	11:16	11:19	11:28	11:43	
11:30	11:46	11:49	11:58	12:13	
12:00	12:16	12:19	12:28	12:43	
12:30	12:46	12:49	12:58	1:13	
1:00	1:16	1:19	1:28	1:43	
1:30	1:46	1:49	1:58	2:13	
2:00	2:16	2:19	2:29	2:44	
2:30	2:46	2:49	2:59	3:14	
3:00	3:16	3:19	3:27	3:43	
3:30	3:46	3:49	3:57	4:13	
4:00	4:16	4:19	4:27	4:43	
4:30	4:46	4:49	4:57	5:13	
5:00	5:16	5:19	5:27	5:43	
5:30	5:46	5:49	5:57	6:13	
6:00	6:16	6:19	6:27	6:43	
6:30	6:45	6:48	6:56	7:11	
7:00	7:15	7:18	7:26	7:41	
7:30	7:45	7:48	7:56	8:11	
8:00	8:15	8:18	8:26	8:41	
8:30	8:45	8:48	8:56	9:11	
9:00	9:15	9:18	9:26	9:41	
9:30	9:45	9:48	9:56	10:11	
10:00	10:15	10:18	10:26	10:41	G
10:30	10:45	10:48	10:56	11:11	G

350 WEEKDAYS/SOUTHBOUND

5	4	3	2	1	To Route/Garage
5:00	5:16	5:24	5:26	5:40	
5:30	5:46	5:54	5:56	6:10	
6:00	6:16	6:24	6:26	6:40	
6:30	6:46	6:54	6:56	7:10	
7:00	7:17	7:25	7:27	7:41	
7:30	7:47	7:55	7:57	8:11	
8:00	8:17	8:25	8:27	8:41	
8:30	8:47	8:55	8:57	9:11	
9:00	9:16	9:24	9:26	9:40	
9:30	9:46	9:54	9:56	10:10	
10:00	10:16	10:24	10:26	10:40	
10:30	10:46	10:54	10:56	11:10	
11:00	11:16	11:24	11:26	11:40	
11:30	11:46	11:54	11:56	12:10	
12:00	12:16	12:24	12:26	12:40	
12:30	12:46	12:54	12:56	1:10	
1:00	1:16	1:24	1:26	1:40	
1:30	1:46	1:54	1:56	2:10	
2:00	2:18	2:28	2:30	2:45	
2:25	2:43	2:53	2:55	3:10	
2:55	3:13	3:23	3:25	3:40	
3:25	3:43	3:53	3:55	4:10	
3:55	4:13	4:23	4:25	4:40	
4:25	4:43	4:53	4:55	5:11	
4:55	5:13	5:23	5:25	5:41	
5:25	5:41	5:51	5:53	6:08	
5:55	6:11	6:21	6:23	6:38	
6:25	6:41	6:51	6:53	7:08	
6:55	7:11	7:19	7:21	7:34	
7:30	7:46	7:54	7:56	8:09	
8:00	8:16	8:24	8:26	8:39	
8:30	8:46	8:54	8:56	9:09	
9:00	9:16	9:24	9:26	9:39	
9:30	9:46	9:54	9:56	10:09	
10:00	10:16	10:24	10:26	10:39	G
10:30	10:46	10:54	10:56	11:09	G

350 SATURDAYS/NORTHBOUND

1	2	2	3	4	To Route/Garage
6:00	6:03	6:18	6:25	6:37	
6:30	6:33	6:48	6:55	7:07	
7:00	7:03	7:18	7:25	7:37	
7:30	7:33	7:48	7:55	8:07	
8:00	8:03	8:18	8:25	8:37	
8:30	8:33	8:48	8:55	9:07	
9:00	9:03	9:20	9:28	9:42	
9:30	9:33	9:50	9:58	10:12	
10:00	10:03	10:20	10:28	10:42	
10:30	10:33	10:50	10:58	11:12	
11:00	11:03	11:20	11:28	11:42	
11:30	11:33	11:50	11:58	12:12	
12:00	12:03	12:20	12:28	12:42	
12:30	12:33	12:50	12:58	1:12	
1:00	1:03	1:20	1:28	1:42	
1:30	1:33	1:50	1:58	2:12	

350 SATURDAYS/SOUTHBOUND

4	3	2	2	1	To Route/Garage
6:00	6:13	6:20	6:22	6:37	
6:30	6:43	6:50	6:52	7:07	
7:00	7:13	7:20	7:22	7:37	
7:30	7:43	7:50	7:52	8:07	
8:00	8:13	8:20	8:22	8:37	
8:25	8:38	8:45	8:47	9:02	
9:00	9:16	9:24	9:26	9:42	
9:30	9:46	9:54	9:56	10:12	
10:00	10:16	10:24	10:26	10:42	
10:30	10:46	10:54	10:56	11:12	
11:00	11:16	11:24	11:26	11:42	
11:30	11:46	11:54	11:56	12:12	
12:00	12:16	12:24	12:26	12:42	
12:30	12:46	12:54	12:56	1:12	
1:00	1:16	1:24	1:26	1:42	
1:30	1:46	1:54	1:56	2:12	

Continued on next page

350 SATURDAYS/NORTHBOUND

1	2	2	3	4	To Route/Garage
ACC Riverside	Eastside Bus Plaza	Airport at Oak Springs	Airport at Parkwood	North Lamar Transit Center (Bay 2)	
2:00	2:03	2:20	2:28	2:42	
2:30	2:33	2:50	2:58	3:12	
3:00	3:03	3:20	3:28	3:42	
3:30	3:33	3:50	3:58	4:12	
4:00	4:03	4:20	4:28	4:42	
4:30	4:33	4:50	4:58	5:12	
5:00	5:03	5:20	5:28	5:42	
5:30	5:33	5:50	5:58	6:12	
6:00	6:03	6:20	6:28	6:42	
6:30	6:33	6:50	6:58	7:12	
7:00	7:03	7:18	7:25	7:38	
7:30	7:33	7:48	7:55	8:08	
8:00	8:03	8:18	8:25	8:38	
8:30	8:33	8:48	8:55	9:08	
9:00	9:03	9:18	9:25	9:38	
9:30	9:33	9:48	9:55	10:08	
10:00	10:03	10:18	10:25	10:38	G
10:30	10:33	10:48	10:55	11:08	G

350 SATURDAYS/SOUTHBOUND

4	3	2	2	1	To Route/Garage
North Lamar Transit Center (Bay 2)	Airport at Crestwood	Airport at Oak Springs	Eastside Bus Plaza	ACC Riverside	
2:00	2:16	2:24	2:26	2:42	
2:30	2:46	2:54	2:56	3:12	
3:00	3:16	3:24	3:26	3:42	
3:30	3:46	3:54	3:56	4:12	
4:00	4:16	4:24	4:26	4:42	
4:30	4:46	4:54	4:56	5:12	
5:00	5:16	5:24	5:26	5:42	
5:30	5:46	5:54	5:56	6:12	
6:00	6:16	6:24	6:26	6:42	
6:30	6:46	6:54	6:56	7:12	
7:00	7:13	7:20	7:22	7:36	
7:30	7:43	7:50	7:52	8:06	
8:00	8:13	8:20	8:22	8:36	
8:30	8:43	8:50	8:52	9:06	
9:00	9:13	9:20	9:22	9:36	
9:30	9:43	9:50	9:52	10:06	
10:00	10:13	10:20	10:22	10:36	G
10:30	10:43	10:50	10:52	11:06	G

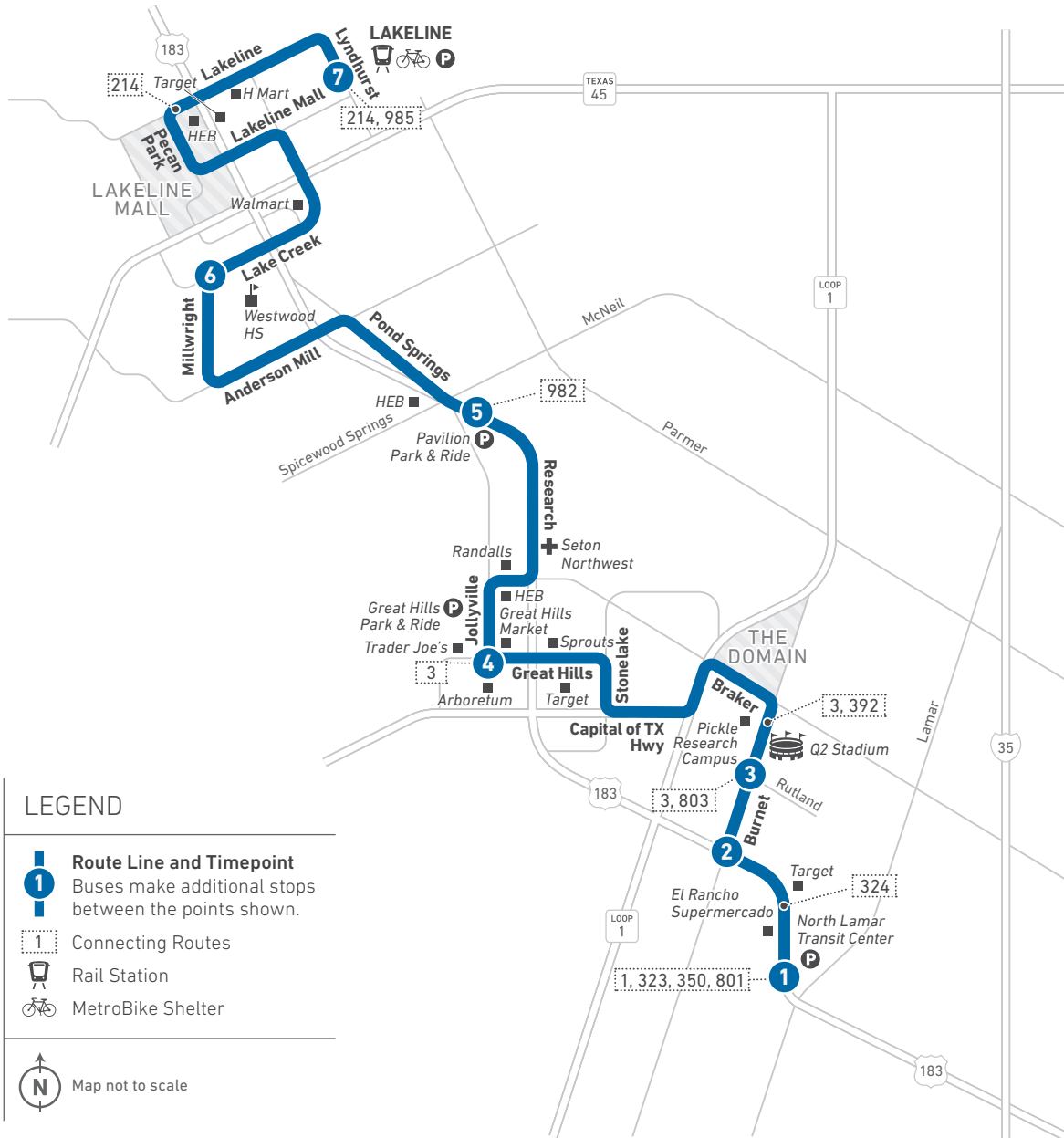
350 SUNDAYS/NORTHBOUND

1	2	2	3	4	To Route/Garage
ACC Riverside	Eastside Bus Plaza	Airport at Oak Springs	Airport at Parkwood	North Lamar Transit Center (Bay 2)	
6:00	6:14	6:17	6:23	6:35	
6:30	6:44	6:47	6:53	7:05	
7:00	7:14	7:17	7:23	7:35	
7:30	7:44	7:47	7:53	8:05	
8:00	8:14	8:17	8:23	8:35	
8:30	8:44	8:47	8:53	9:05	
9:00	9:15	9:18	9:26	9:39	
9:30	9:45	9:48	9:56	10:09	
10:00	10:15	10:18	10:26	10:39	
10:30	10:45	10:48	10:56	11:09	
11:00	11:15	11:18	11:26	11:39	
11:30	11:45	11:48	11:56	12:09	
12:00	12:15	12:18	12:26	12:39	
12:30	12:45	12:48	12:56	1:09	
1:00	1:15	1:18	1:26	1:39	
1:30	1:45	1:48	1:56	2:09	
2:00	2:15	2:18	2:26	2:39	
2:30	2:45	2:48	2:56	3:09	
3:00	3:15	3:18	3:26	3:39	
3:30	3:45	3:48	3:56	4:09	
4:00	4:15	4:18	4:26	4:39	
4:30	4:45	4:48	4:56	5:09	
5:00	5:15	5:18	5:26	5:39	
5:30	5:45	5:48	5:56	6:09	
6:00	6:15	6:18	6:26	6:39	
6:30	6:45	6:48	6:56	7:09	
7:00	7:12	7:15	7:22	7:34	
7:30	7:42	7:45	7:52	8:04	
8:00	8:12	8:15	8:22	8:34	
8:30	8:42	8:45	8:52	9:04	
9:00	9:12	9:15	9:22	9:34	G
9:30	9:42	9:45	9:52	10:04	G

350 SUNDAYS/SOUTHBOUND

4	3	2	2	1	To Route/Garage
North Lamar Transit Center (Bay 2)	Airport at Crestwood	Airport at Oak Springs	Eastside Bus Plaza	ACC Riverside	
6:00	6:12	6:19	6:21	6:35	
6:30	6:42	6:49	6:51	7:05	
7:00	7:12	7:19	7:21	7:35	
7:30	7:42	7:49	7:51	8:05	
8:00	8:12	8:19	8:21	8:35	
8:25	8:37	8:44	8:46	9:00	
9:00	9:15	9:23	9:25	9:40	
9:30	9:45	9:53	9:55	10:10	
10:00	10:15	10:23	10:25	10:40	
10:30	10:45	10:53	10:55	11:10	
11:00	11:15	11:23	11:25	11:40	
11:30	11:45	11:53	11:55	12:10	
12:00	12:15	12:23	12:25	12:40	
12:30	12:45	12:53	12:55	1:10	
1:00	1:15	1:23	1:25	1:40	
1:30	1:45	1:53	1:55	2:10	
2:00	2:15	2:23	2:25	2:40	
2:30	2:45	2:53	2:55	3:10	
3:00	3:15	3:23	3:25	3:40	
3:30	3:45	3:53	3:55	4:10	
4:00	4:15	4:23	4:25	4:40	
4:30	4:45	4:53	4:55	5:10	
5:00	5:15	5:23	5:25	5:40	
5:30	5:45	5:53	5:55	6:10	
6:00	6:15	6:23	6:25	6:40	
6:37	6:52	7:00	7:02	7:17	
7:00	7:15	7:23	7:25	7:40	
7:30	7:45	7:53	7:55	8:10	
8:00	8:15	8:22	8:24	8:35	
8:30	8:45	8:52	8:54	9:05	
9:00	9:15	9:22	9:24	9:35	G
9:30	9:45	9:52	9:54	10:05	G

383 Research



LEGEND

- Route Line and Timepoint**
Buses make additional stops between the points shown.
 - Connecting Routes**
 - Rail Station**
 - MetroBike Shelter**
- Map not to scale



Scan the QR code to see an online version of this route map.

DESTINATIONS

- North Lamar Transit Center
- Target (Arboretum, Lakeline)
- El Rancho Supermercado
- Q2 Stadium
- Pickle Research Campus
- The Domain
- Arboretum
- Sprouts
- Great Hills Market
- HEB (Great Hills, Spicewood Springs, Lakeline)
- Great Hills Park & Ride
- Trader Joe's
- Randalls
- Seton Northwest
- Pavillion Park & Ride
- Westwood High School
- Walmart
- Lakeline Mall
- H Mart
- Lakeline Station

NOTES

Rutland Station is a timepoint only going Northbound.
Burnet at Research is a timepoint only going Southbound.

383 WEEKDAYS/NORTHBOUND

383 WEEKDAYS/SOUTHBOUND

1 North Lamar Transit Center (Bay 1)	3 Rutland Station	4 Great Hills at Research	5 Pavilion Park & Ride	6 Lake Creek at Millwright	7 Lakeline Station (Bay H)	To Route/Garage	7 Lakeline Station (Bay H)	6 Lake Creek at Millwright	5 Pavilion Park & Ride	4 Great Hills at Research	2 Burnet at Research	1 North Lamar Transit Center (Bay 1)	To Route/ Garage
5:00	5:10	5:21	5:32	5:49	6:06		5:15	5:33	5:50	6:00	6:12	6:20	
5:30	5:40	5:51	6:02	6:19	6:36		5:45	6:03	6:20	6:30	6:42	6:50	
6:00	6:10	6:21	6:32	6:49	7:06		6:15	6:33	6:50	7:00	7:12	7:20	
6:30	6:42	6:56	7:08	7:28	7:48		6:45	7:05	7:23	7:34	7:48	7:56	
7:00	7:12	7:26	7:38	7:58	8:18		7:15	7:35	7:53	8:04	8:18	8:26	
7:30	7:42	7:56	8:08	8:28	8:48		7:45	8:05	8:23	8:34	8:48	8:56	
8:05	8:17	8:31	8:43	9:03	9:23		8:15	8:35	8:53	9:04	9:18	9:26	
8:35	8:47	9:01	9:13	9:33	9:53		8:45	9:05	9:23	9:34	9:48	9:56	
9:05	9:16	9:30	9:42	10:02	10:22		9:00	9:20	9:38	9:50	10:04	10:12	
9:35	9:46	10:00	10:12	10:32	10:52		9:30	9:50	10:08	10:20	10:34	10:42	
10:05	10:16	10:30	10:42	11:02	11:22		10:00	10:20	10:38	10:50	11:04	11:12	
10:30	10:41	10:55	11:07	11:27	11:47		10:30	10:50	11:08	11:20	11:34	11:42	
11:00	11:11	11:25	11:37	11:57	12:17		11:00	11:20	11:38	11:50	12:04	12:12	
11:30	11:41	11:55	12:07	12:27	12:47		11:30	11:50	12:08	12:20	12:34	12:42	
12:00	12:11	12:25	12:37	12:57	1:17		12:00	12:20	12:38	12:50	1:04	1:12	
12:30	12:41	12:55	1:07	1:27	1:47		12:30	12:50	1:08	1:20	1:34	1:42	
1:00	1:11	1:25	1:37	1:57	2:17		1:00	1:20	1:38	1:50	2:04	2:12	
1:30	1:41	1:55	2:07	2:27	2:47		1:30	1:50	2:08	2:20	2:34	2:42	
2:00	2:12	2:26	2:38	2:58	3:18		2:00	2:20	2:38	2:50	3:04	3:13	
2:30	2:42	2:56	3:08	3:28	3:48		2:30	2:50	3:08	3:20	3:34	3:43	
3:00	3:12	3:26	3:38	3:58	4:18		3:00	3:20	3:38	3:50	4:04	4:13	
3:30	3:42	3:56	4:08	4:28	4:48		3:30	3:50	4:08	4:20	4:34	4:43	
4:00	4:12	4:26	4:38	4:58	5:18		4:00	4:20	4:38	4:50	5:04	5:13	
4:30	4:42	4:56	5:08	5:28	5:48		4:30	4:50	5:08	5:20	5:34	5:43	
5:00	5:12	5:26	5:38	5:58	6:18		5:00	5:20	5:38	5:50	6:04	6:13	
5:30	5:42	5:56	6:08	6:28	6:48		5:30	5:50	6:08	6:20	6:34	6:43	
6:00	6:12	6:26	6:38	6:58	7:18		6:00	6:20	6:38	6:50	7:04	7:13	
6:30	6:42	6:56	7:08	7:28	7:48		6:30	6:50	7:08	7:20	7:34	7:43	
7:00	7:10	7:22	7:33	7:50	8:06		7:00	7:20	7:38	7:50	8:04	8:13	
7:30	7:40	7:52	8:03	8:20	8:36		7:30	7:47	8:04	8:13	8:24	8:32	
8:00	8:10	8:22	8:33	8:50	9:06		8:00	8:17	8:34	8:43	8:54	9:02	
8:30	8:40	8:52	9:03	9:20	9:36		8:30	8:47	9:04	9:13	9:24	9:32	
9:00	9:10	9:22	9:33	9:50	10:06		9:00	9:17	9:34	9:43	9:54	10:02	
9:30	9:40	9:52	10:03	10:20	10:36		9:30	9:47	10:04	10:13	10:24	10:32	G
10:00	10:10	10:22	10:33	10:50	11:06	G	10:00	10:17	10:34	10:43	10:54	11:02	G
10:30	10:40	10:52	11:03	11:20	11:36	G	10:30	10:47	11:04	11:13	11:24	11:32	G
							11:00	11:17	11:34	11:43	11:54	12:02	G

383 SATURDAYS/NORTHBOUND

383 SATURDAYS/SOUTHBOUND

1 North Lamar Transit Center (Bay 1)	3 Rutland Station	4 Great Hills at Research	5 Pavilion Park & Ride	6 Lake Creek at Millwright	7 Lakeline Station (Bay H)	To Route/Garage	7 Lakeline Station (Bay H)	6 Lake Creek at Millwright	5 Pavilion Park & Ride	4 Great Hills at Research	2 Burnet at Research	1 North Lamar Transit Center (Bay 1)	To Route/ Garage
6:00	6:10	6:21	6:32	6:49	7:07		6:00	6:19	6:36	6:45	6:56	7:03	
6:30	6:40	6:51	7:02	7:19	7:37		6:30	6:49	7:06	7:15	7:26	7:33	
7:00	7:10	7:21	7:32	7:49	8:07		7:00	7:19	7:36	7:45	7:56	8:03	
7:30	7:40	7:51	8:02	8:19	8:37		7:30	7:49	8:06	8:15	8:26	8:33	
8:00	8:10	8:21	8:32	8:49	9:07		8:00	8:19	8:36	8:45	8:56	9:03	
8:30	8:40	8:51	9:02	9:19	9:37		8:30	8:49	9:06	9:15	9:26	9:33	
9:00	9:10	9:26	9:39	9:57	10:17		9:00	9:21	9:38	9:49	10:03	10:11	
9:30	9:40	9:56	10:09	10:27	10:47		9:30	9:51	10:08	10:19	10:33	10:41	
10:00	10:10	10:26	10:39	10:57	11:17		10:00	10:21	10:38	10:49	11:03	11:11	
10:30	10:40	10:56	11:09	11:27	11:47		10:30	10:51	11:08	11:19	11:33	11:41	
11:00	11:10	11:26	11:39	11:57	12:17		11:00	11:21	11:38	11:49	12:03	12:11	
11:30	11:40	11:56	12:09	12:27	12:47		11:30	11:51	12:08	12:19	12:33	12:41	
12:00	12:10	12:26	12:39	12:57	1:17		12:00	12:21	12:38	12:49	1:03	1:11	
12:30	12:40	12:56	1:09	1:27	1:47		12:30	12:51	1:08	1:19	1:33	1:41	
1:00	1:10	1:26	1:39	1:57	2:17		1:00	1:21	1:38	1:49	2:03	2:11	
1:30	1:40	1:56	2:09	2:27	2:47		1:30	1:51	2:08	2:19	2:33	2:41	
2:00	2:10	2:26	2:39	2:57	3:17		2:00	2:21	2:38	2:49	3:03	3:11	
2:30	2:40	2:56	3:09	3:27	3:47		2:30	2:51	3:08	3:19	3:33	3:41	

Continued on next page

383 SATURDAYS/NORTHBOUND

1	3	4	5	6	7	To Route/Garage
North Lamar Transit Center (Bay 1)	Rutland Station	Great Hills at Research	Pavilion Park & Ride	Lake Creek at Millwright	Lakeline Station (Bay H)	
3:00	3:10	3:26	3:39	3:57	4:17	
3:30	3:40	3:56	4:09	4:27	4:47	
4:00	4:10	4:26	4:39	4:57	5:17	
4:30	4:40	4:56	5:09	5:27	5:47	
5:00	5:10	5:26	5:39	5:57	6:17	
5:30	5:40	5:56	6:09	6:27	6:47	
6:00	6:10	6:26	6:39	6:57	7:17	
6:30	6:40	6:56	7:09	7:27	7:47	
7:00	7:10	7:21	7:32	7:48	8:06	
7:30	7:40	7:51	8:02	8:18	8:36	
8:00	8:10	8:21	8:32	8:48	9:06	
8:30	8:40	8:51	9:02	9:18	9:36	
9:00	9:10	9:21	9:32	9:48	10:06	
9:30	9:40	9:51	10:02	10:18	10:36	G
10:00	10:10	10:21	10:32	10:48	11:06	G
10:30	10:40	10:51	11:02	11:18	11:36	G

383 SATURDAYS/SOUTHBOUND

7	6	5	4	2	1	To Route/Garage
Lakeline Station (Bay H)	Lake Creek at Millwright	Pavilion Park & Ride	Great Hills at Research	Burnet at Research	North Lamar Transit Center (Bay 1)	
3:00	3:21	3:38	3:49	4:03	4:11	
3:30	3:51	4:08	4:19	4:33	4:41	
4:00	4:21	4:38	4:49	5:03	5:11	
4:30	4:51	5:08	5:19	5:33	5:41	
5:00	5:21	5:38	5:49	6:03	6:11	
5:30	5:51	6:08	6:19	6:33	6:41	
6:00	6:21	6:38	6:49	7:03	7:11	
6:30	6:51	7:08	7:19	7:33	7:41	
7:00	7:19	7:34	7:44	7:56	8:03	
7:30	7:49	8:04	8:14	8:26	8:33	
8:00	8:19	8:34	8:44	8:56	9:03	
8:30	8:49	9:04	9:14	9:26	9:33	
9:00	9:19	9:34	9:44	9:56	10:03	
9:30	9:49	10:04	10:14	10:26	10:33	G
10:00	10:19	10:34	10:44	10:56	11:03	G
10:30	10:49	11:04	11:14	11:26	11:33	G

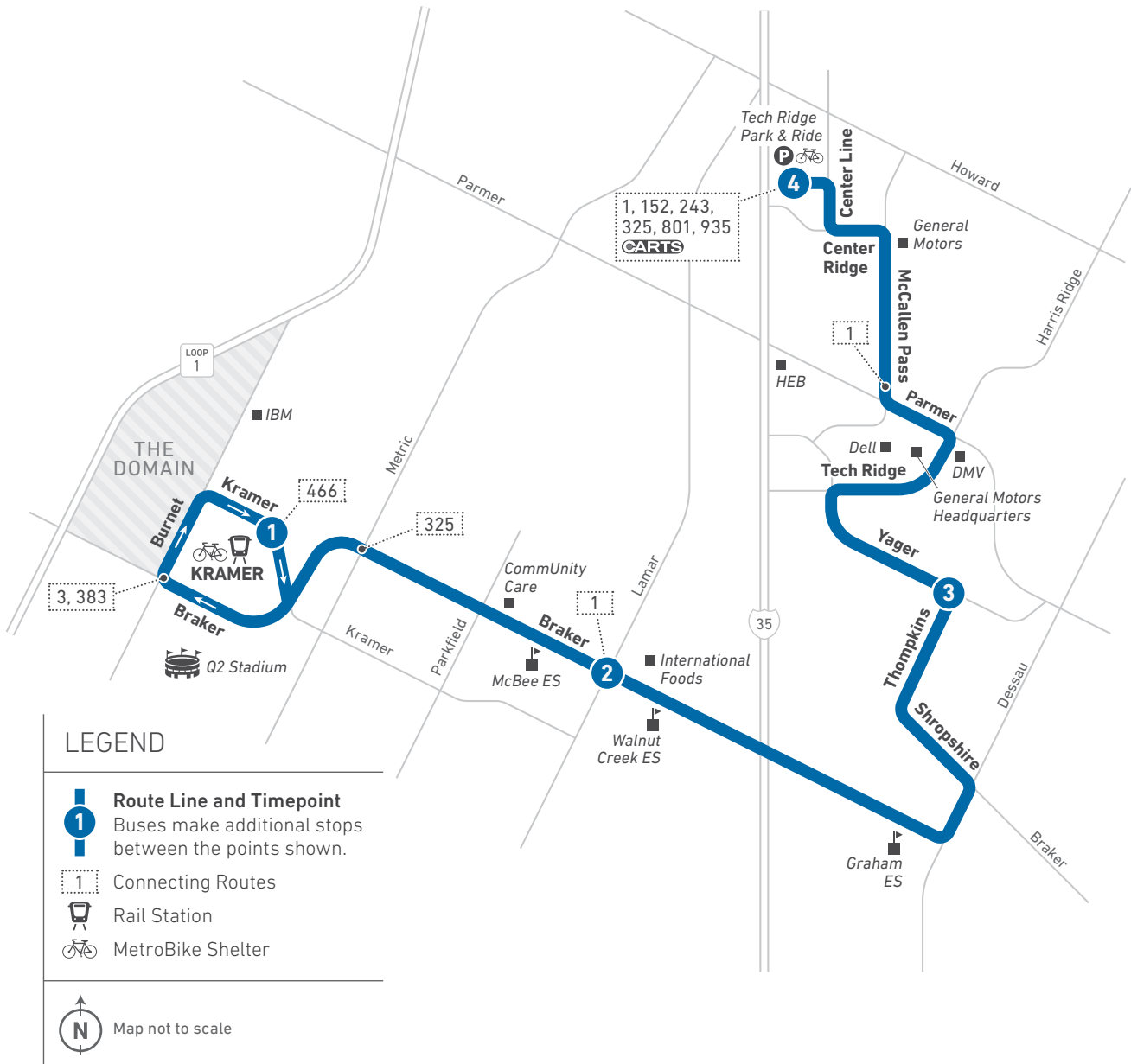
383 SUNDAYS/NORTHBOUND

1	3	4	5	6	7	To Route/Garage
North Lamar Transit Center (Bay 1)	Rutland Station	Great Hills at Research	Pavilion Park & Ride	Lake Creek at Millwright	Lakeline Station (Bay H)	
6:00	6:09	6:20	6:31	6:49	7:05	
6:30	6:39	6:50	7:01	7:19	7:35	
7:00	7:09	7:20	7:31	7:49	8:05	
7:30	7:39	7:50	8:01	8:19	8:35	
8:00	8:09	8:20	8:31	8:49	9:05	
8:30	8:39	8:50	9:01	9:19	9:35	
9:00	9:10	9:24	9:35	9:54	10:12	
9:30	9:40	9:54	10:05	10:24	10:42	
10:00	10:10	10:24	10:35	10:54	11:12	
10:30	10:40	10:54	11:05	11:24	11:42	
11:00	11:10	11:24	11:35	11:54	12:12	
11:30	11:40	11:54	12:05	12:24	12:42	
12:00	12:10	12:24	12:35	12:54	1:12	
12:30	12:40	12:54	1:05	1:24	1:42	
1:00	1:10	1:24	1:35	1:54	2:12	
1:30	1:40	1:54	2:05	2:24	2:42	
2:00	2:10	2:24	2:35	2:54	3:12	
2:30	2:40	2:54	3:05	3:24	3:42	
3:00	3:10	3:24	3:35	3:54	4:12	
3:30	3:40	3:54	4:05	4:24	4:42	
4:00	4:10	4:24	4:35	4:54	5:12	
4:30	4:40	4:54	5:05	5:24	5:42	
5:00	5:10	5:24	5:35	5:54	6:12	
5:30	5:40	5:54	6:05	6:24	6:42	
6:00	6:10	6:24	6:35	6:54	7:12	
6:30	6:40	6:54	7:05	7:24	7:42	
7:00	7:09	7:21	7:32	7:49	8:05	
7:30	7:39	7:51	8:02	8:19	8:35	
8:00	8:09	8:21	8:32	8:49	9:05	
8:30	8:39	8:51	9:02	9:19	9:35	
9:00	9:09	9:21	9:32	9:49	10:05	G
9:30	9:39	9:51	10:02	10:19	10:35	G

383 SUNDAYS/SOUTHBOUND

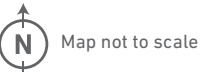
7	6	5	4	2	1	To Route/Garage
Lakeline Station (Bay H)	Lake Creek at Millwright	Pavilion Park & Ride	Great Hills at Research	Burnet at Research	North Lamar Transit Center (Bay 1)	
6:00	6:17	6:32	6:41	6:52	6:59	
6:30	6:47	7:02	7:11	7:22	7:29	
7:00	7:17	7:32	7:41	7:52	7:59	
7:30	7:47	8:02	8:11	8:22	8:29	
8:00	8:17	8:32	8:41	8:52	8:59	
8:30	8:47	9:02	9:11	9:22	9:29	
9:00	9:20	9:37	9:48	10:00	10:08	
9:30	9:50	10:07	10:18	10:30	10:38	
10:00	10:20	10:37	10:48	11:00	11:08	
10:30	10:50	11:07	11:18	11:30	11:38	
11:00	11:20	11:37	11:48	12:00	12:08	
11:30	11:50	12:07	12:18	12:30	12:38	
12:00	12:20	12:37	12:48	1:00	1:08	
12:30	12:50	1:07	1:18	1:30	1:38	
1:00	1:20	1:37	1:48	2:00	2:08	
1:30	1:50	2:07	2:18	2:30	2:38	
2:00	2:20	2:37	2:48	3:00	3:08	
2:30	2:50	3:07	3:18	3:30	3:38	
3:00	3:20	3:37	3:48	4:00	4:08	
3:30	3:50	4:07	4:18	4:30	4:38	
4:00	4:20	4:37	4:48	5:00	5:08	
4:30	4:50	5:07	5:18	5:30	5:38	
5:00	5:20	5:37	5:48	6:00	6:08	
5:30	5:50	6:07	6:18	6:30	6:38	
6:00	6:20	6:37	6:48	7:00	7:08	
6:30	6:50	7:07	7:18	7:30	7:38	
7:00	7:18	7:33	7:42	7:52	7:59	
7:30	7:48	8:03	8:12	8:22	8:29	
8:00	8:18	8:33	8:42	8:52	8:59	
8:30	8:48	9:03	9:12	9:22	9:29	G
9:00	9:18	9:33	9:42	9:52	9:59	G
9:30	9:48	10:03	10:12	10:22	10:29	G
10:00	10:18	10:33	10:42	10:52	10:59	G

392 | Braker



LEGEND

- 1** Route Line and Timepoint
Buses make additional stops between the points shown.
- 1** Connecting Routes
- Rail Station
- MetroBike Shelter



Scan the QR code to see an online version of this route map.

DESTINATIONS

- Q2 Stadium
- The Domain
- IBM
- Kramer Station
- CommUnityCare
- McBee Elementary School
- Walnut Creek Elementary School
- International Foods
- Graham Elementary School
- Dell
- HEB
- General Motors
- Department of Motor Vehicles
- General Motors Headquarters
- Tech Ridge Park & Ride

NOTES

Eastbound trips continue as Route 243 at Tech Ridge Park & Ride.

392 WEEKDAYS/EASTBOUND

1 Kramer at Brockton	2 Braker at Lamar	3 Thompkins at Yager	4 Tech Ridge Park & Ride (Bay G)	To Route/Garage
5:25	5:34	5:45	5:56	243
6:05	6:14	6:25	6:36	243
6:40	6:50	7:02	7:13	243
7:15	7:25	7:37	7:48	243
7:50	8:00	8:12	8:23	243
8:25	8:35	8:47	8:58	243
9:00	9:10	9:22	9:33	243
9:35	9:45	9:57	10:08	243
10:10	10:20	10:32	10:43	243
10:45	10:55	11:07	11:18	243
11:20	11:30	11:42	11:53	243
11:55	12:05	12:17	12:28	243
12:30	12:40	12:52	1:03	243
1:05	1:15	1:27	1:38	243
1:40	1:50	2:02	2:13	243
2:15	2:25	2:37	2:48	243
2:50	3:01	3:13	3:26	243
3:15	3:26	3:38	3:51	243
3:45	3:56	4:08	4:21	243
4:20	4:31	4:43	4:56	243
4:50	5:01	5:13	5:26	243
5:20	5:31	5:43	5:56	243
5:50	6:01	6:13	6:26	243
6:22	6:33	6:45	6:58	243
6:55	7:06	7:18	7:31	243
7:30	7:40	7:51	8:02	243
8:05	8:15	8:26	8:37	243
8:40	8:50	9:01	9:12	243
9:15	9:25	9:36	9:47	243
9:50	10:00	10:11	10:22	G
10:25	10:35	10:46	10:57	243
11:00	11:10	11:21	11:32	G

392 WEEKDAYS/WESTBOUND

4 Tech Ridge Park & Ride (Bay G)	3 Thompkins at Yager	2 Braker at Lamar	1 Kramer at Brockton	To Route/Garage
5:20	5:32	5:43	5:54	
6:00	6:12	6:23	6:34	
6:35	6:47	6:58	7:09	
7:10	7:22	7:33	7:44	
7:45	7:57	8:08	8:19	
8:20	8:32	8:43	8:54	
8:55	9:07	9:18	9:29	
9:30	9:42	9:53	10:04	
10:05	10:17	10:28	10:39	
10:40	10:52	11:03	11:14	
11:15	11:27	11:38	11:49	
11:50	12:02	12:13	12:24	
12:25	12:37	12:48	12:59	
1:00	1:12	1:23	1:34	
1:35	1:47	1:58	2:09	
2:05	2:18	2:31	2:44	
2:30	2:43	2:56	3:09	
3:00	3:13	3:26	3:39	
3:35	3:48	4:01	4:14	
4:05	4:18	4:31	4:45	
4:35	4:48	5:01	5:15	
5:05	5:18	5:31	5:45	
5:40	5:53	6:05	6:17	
6:10	6:23	6:35	6:47	
6:45	6:58	7:10	7:22	
7:25	7:36	7:46	7:57	
8:00	8:11	8:21	8:32	
8:35	8:46	8:56	9:07	
9:10	9:21	9:31	9:42	
9:45	9:56	10:06	10:17	
10:20	10:31	10:41	10:52	
11:10	11:21	11:31	11:42	G

392 SATURDAYS/EASTBOUND

1 Kramer at Brockton	2 Braker at Lamar	3 Thompkins at Yager	4 Tech Ridge Park & Ride (Bay G)	To Route/Garage
6:20	6:29	6:39	6:49	243
6:50	6:59	7:09	7:19	243
7:20	7:29	7:39	7:49	243
7:50	7:59	8:09	8:19	243
8:20	8:29	8:39	8:49	243
8:50	9:00	9:11	9:21	243
9:20	9:30	9:41	9:51	243
9:50	10:00	10:11	10:21	243
10:20	10:30	10:41	10:51	243
10:50	11:00	11:11	11:21	243
11:20	11:30	11:41	11:51	243
11:50	12:00	12:11	12:21	243
12:20	12:30	12:41	12:51	243
12:50	1:00	1:11	1:21	243
1:20	1:30	1:41	1:51	243
1:50	2:00	2:11	2:21	243
2:20	2:30	2:41	2:51	243
2:50	3:00	3:11	3:21	243
3:20	3:30	3:41	3:51	243
3:50	4:00	4:11	4:21	243
4:20	4:30	4:41	4:51	243
4:50	5:00	5:11	5:21	243
5:20	5:30	5:41	5:51	243
5:50	6:00	6:11	6:21	243
6:20	6:30	6:41	6:51	243
6:50	6:59	7:09	7:18	243
7:20	7:29	7:39	7:48	243
7:50	7:59	8:09	8:18	243
8:20	8:29	8:39	8:48	243
8:50	8:59	9:09	9:18	243
9:20	9:29	9:39	9:48	243
9:50	9:59	10:09	10:18	243
10:20	10:29	10:39	10:48	G
11:00	11:09	11:19	11:28	G

392 SATURDAYS/WESTBOUND

4 Tech Ridge Park & Ride (Bay G)	3 Thompkins at Yager	2 Braker at Lamar	1 Kramer at Brockton	To Route/Garage
6:25	6:35	6:45	6:55	
6:55	7:05	7:15	7:25	
7:25	7:35	7:45	7:55	
7:55	8:05	8:15	8:25	
8:25	8:35	8:45	8:55	
8:55	9:05	9:15	9:27	
9:25	9:35	9:45	9:57	
9:55	10:05	10:15	10:27	
10:25	10:35	10:45	10:57	
10:55	11:05	11:15	11:27	
11:25	11:35	11:45	11:57	
11:55	12:05	12:15	12:27	
12:25	12:35	12:45	12:57	
12:55	1:05	1:15	1:27	
1:25	1:35	1:45	1:57	
1:55	2:05	2:15	2:27	
2:25	2:35	2:45	2:57	
2:55	3:05	3:15	3:27	
3:25	3:35	3:45	3:57	
3:55	4:05	4:15	4:27	
4:25	4:35	4:45	4:57	
4:55	5:05	5:15	5:27	
5:25	5:35	5:45	5:57	
5:55	6:05	6:15	6:27	
6:25	6:35	6:45	6:57	
6:55	7:05	7:15	7:25	
7:25	7:35	7:45	7:55	
7:55	8:05	8:15	8:25	
8:25	8:35	8:45	8:55	
8:55	9:05	9:15	9:25	
9:25	9:35	9:45	9:55	
9:55	10:05	10:15	10:25	
10:25	10:35	10:45	10:55	G

392 SUNDAYS / EASTBOUND

392 SUNDAYS / WESTBOUND

1 Kramer at Brockton	2 Braker at Lamar	3 Thompkins at Yager	4 Tech Ridge Park & Ride (Bay G)	To Route/Garage	4 Tech Ridge Park & Ride (Bay G)	3 Thompkins at Yager	2 Braker at Lamar	1 Kramer at Brockton	To Route/Garage
6:20	6:29	6:39	6:49		6:25	6:35	6:45	6:55	
6:50	6:59	7:09	7:19		6:55	7:05	7:15	7:25	
7:20	7:29	7:39	7:49		7:25	7:35	7:45	7:55	
7:50	7:59	8:09	8:19		7:55	8:05	8:15	8:25	
8:20	8:29	8:39	8:49		8:25	8:35	8:45	8:55	
8:50	9:00	9:11	9:21		8:55	9:05	9:15	9:27	
9:20	9:30	9:41	9:51		9:25	9:35	9:45	9:57	
9:50	10:00	10:11	10:21		9:55	10:05	10:15	10:27	
10:20	10:30	10:41	10:51		10:25	10:35	10:45	10:57	
10:50	11:00	11:11	11:21		10:55	11:05	11:15	11:27	
11:20	11:30	11:41	11:51		11:25	11:35	11:45	11:57	
11:50	12:00	12:11	12:21		11:55	12:05	12:15	12:27	
12:20	12:30	12:41	12:51		12:25	12:35	12:45	12:57	
12:50	1:00	1:11	1:21		12:55	1:05	1:15	1:27	
1:20	1:30	1:41	1:51		1:25	1:35	1:45	1:57	
1:50	2:00	2:11	2:21		1:55	2:05	2:15	2:27	
2:20	2:30	2:41	2:51		2:25	2:35	2:45	2:57	
2:50	3:00	3:11	3:21		2:55	3:05	3:15	3:27	
3:20	3:30	3:41	3:51		3:25	3:35	3:45	3:57	
3:50	4:00	4:11	4:21		3:55	4:05	4:15	4:27	
4:20	4:30	4:41	4:51		4:25	4:35	4:45	4:57	
4:50	5:00	5:11	5:21		4:55	5:05	5:15	5:27	
5:20	5:30	5:41	5:51		5:25	5:35	5:45	5:57	
5:50	6:00	6:11	6:21		5:55	6:05	6:15	6:27	
6:20	6:30	6:41	6:51		6:25	6:35	6:45	6:57	
6:50	6:59	7:09	7:18		6:55	7:05	7:15	7:25	
7:20	7:29	7:39	7:48		7:25	7:35	7:45	7:55	
7:50	7:59	8:09	8:18		7:55	8:05	8:15	8:25	
8:20	8:29	8:39	8:48		8:25	8:35	8:45	8:55	
8:50	8:59	9:09	9:18		8:55	9:05	9:15	9:25	
9:20	9:29	9:39	9:48		9:25	9:35	9:45	9:55	
9:50	9:59	10:09	10:18	G	9:55	10:05	10:15	10:25	G
10:30	10:39	10:49	10:58	G					

465

MLK/University of Texas

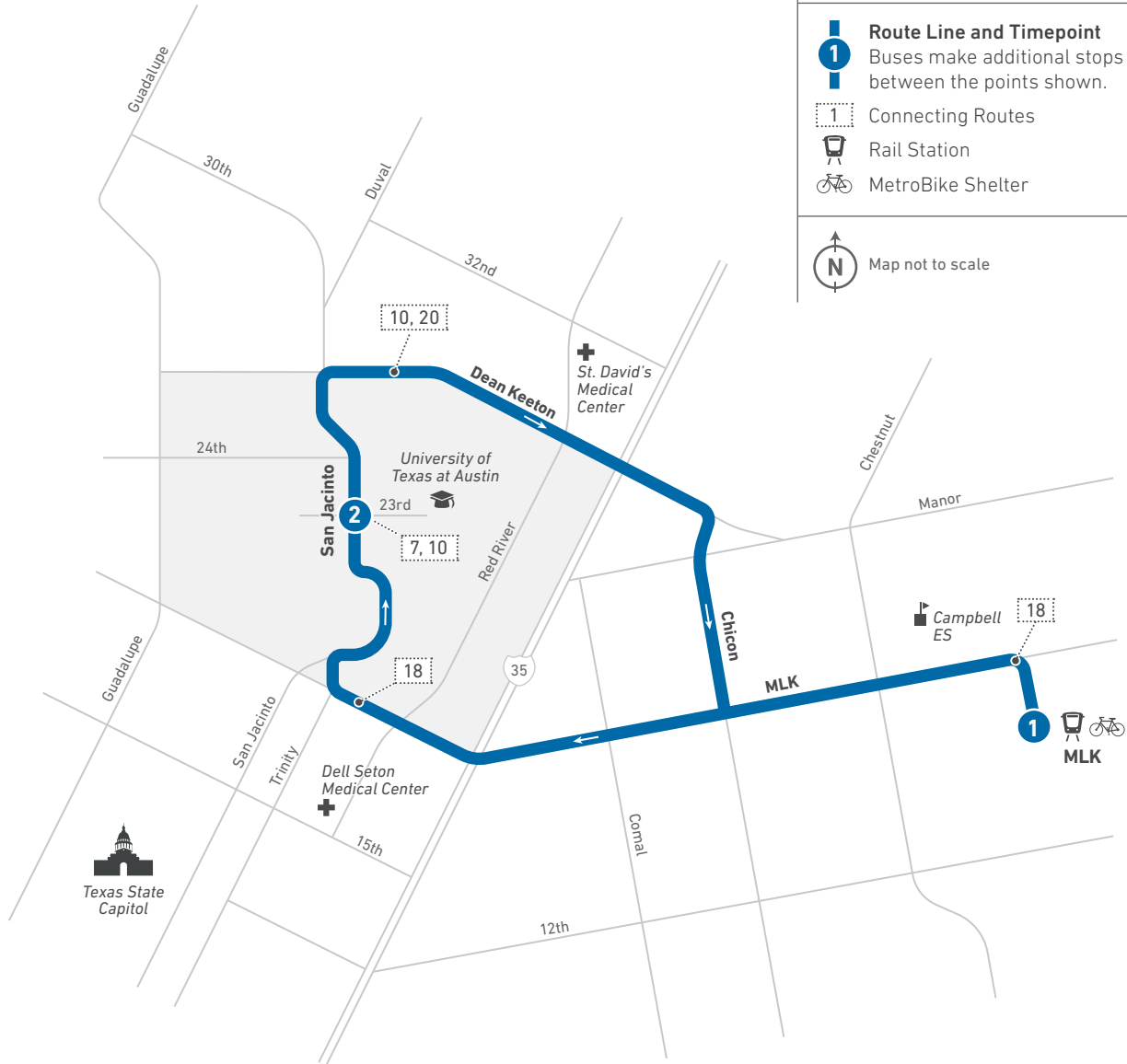


LOCAL

LEGEND

- 1** **Route Line and Timepoint**
Buses make additional stops between the points shown.
- Connecting Routes
- Rail Station
- MetroBike Shelter

Map not to scale



Scan the QR code to see an online version of this route map.

DESTINATIONS

- MLK Station
- Campbell Elementary School
- Dell Seton Medical Center
- University of Texas at Austin
- St. David's Medical Center

NOTES

In the morning, Route 465 departs MLK Station after the train arrives and does not wait for its scheduled departure times.

465 WEEKDAYS / WESTBOUND

465 WEEKDAYS / EASTBOUND

1 MLK Station	2 San Jacinto at 23rd	To Route/Garage	2 San Jacinto at 23rd	1 MLK Station	To Route/Garage
6:36	6:45		6:45	6:54	
7:04	7:13		7:13	7:22	
7:36	7:45		7:45	7:54	
8:04	8:13		8:13	8:22	
8:29	8:38		8:38	8:47	
9:00	9:09		9:09	9:18	
9:24	9:31		9:31	9:40	
10:06	10:13		10:13	10:22	
10:27	10:34		10:34	10:43	
11:05	11:12		11:12	11:21	
11:28	11:35		11:35	11:44	
11:58	12:05		12:05	12:14	
12:25	12:32		12:32	12:41	
12:55	1:02		1:02	1:11	
1:25	1:32		1:32	1:41	
1:55	2:02		2:02	2:11	
2:25	2:33		2:33	2:41	
2:55	3:03		3:03	3:11	
3:25	3:33		3:33	3:41	
3:45	3:53		3:53	4:02	
4:00	4:08		4:08	4:17	
4:15	4:23		4:23	4:32	
4:30	4:38		4:38	4:47	
4:45	4:53		4:53	5:02	
5:00	5:08		5:08	5:17	
5:15	5:23		5:23	5:32	
5:30	5:38		5:38	5:47	
5:45	5:53		5:53	6:02	
6:00	6:08		6:08	6:17	G
6:15	6:23		6:23	6:32	
6:32	6:40		6:40	6:49	
6:53	7:01		7:01	7:10	G

466

Kramer/Domain

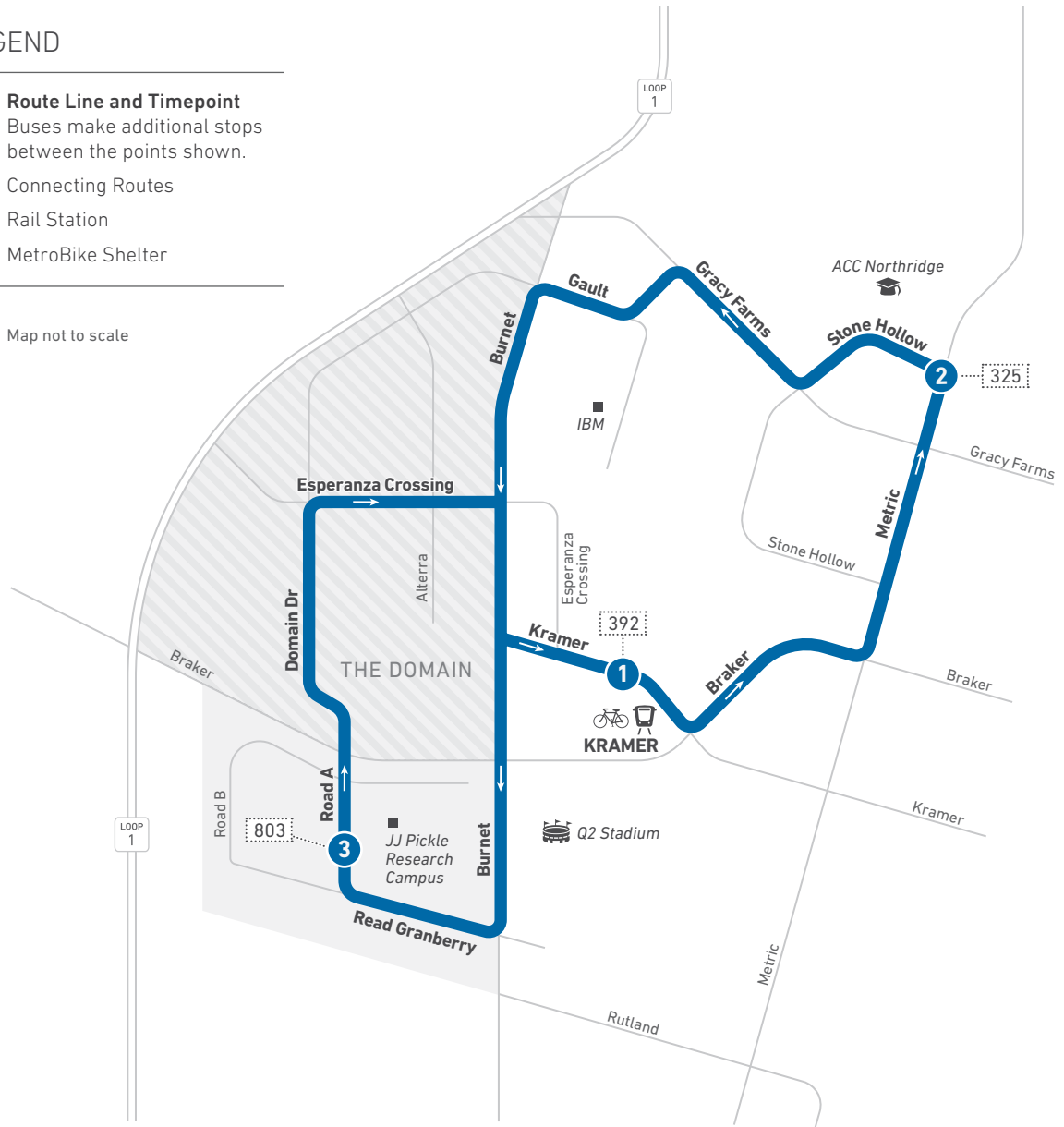


LOCAL

LEGEND

- 1** **Route Line and Timepoint**
Buses make additional stops between the points shown.
- 1** **Connecting Routes**
- Rail Station
- MetroBike Shelter

Map not to scale



Scan the QR code to see an online version of this route map.

DESTINATIONS

- Kramer Station
- ACC Northridge
- IBM
- Q2 Stadium
- JJ Pickle Research Campus
- The Domain

466 WEEKDAYS/COUNTER CLOCKWISE

1 Kramer Station	2 Stonehollow at Metcalf	3 JJ Pickle Research Campus	1 Kramer Station	To Route/Garage
6:19	6:24	6:35	6:43	
6:47	6:54	7:06	7:15	
7:19	7:26	7:38	7:47	
7:46	7:53	8:05	8:14	
8:12	8:19	8:31	8:40	
8:28	8:35	8:47	8:56	
8:43	8:50	9:02	9:11	G
9:07	9:12	9:24	9:33	
9:49	9:54	10:06	10:15	
10:21	10:26	10:38	10:47	
10:51	10:56	11:08	11:17	
11:41	11:46	11:58	12:07	
12:17	12:22	12:34	12:43	
12:48	12:53	1:05	1:14	
1:18	1:23	1:35	1:44	
2:06	2:11	2:23	2:32	
2:38	2:43	2:55	3:04	
3:10	3:17	3:29	3:39	
3:35	3:42	3:54	4:04	G
3:56	4:03	4:15	4:25	
4:29	4:36	4:48	4:58	
5:03	5:10	5:22	5:32	
5:37	5:44	5:56	6:06	
6:11	6:18	6:30	6:40	
6:43	6:50	7:02	7:12	
7:16	7:23	7:34	7:43	G

481

Night Owl North Lamar

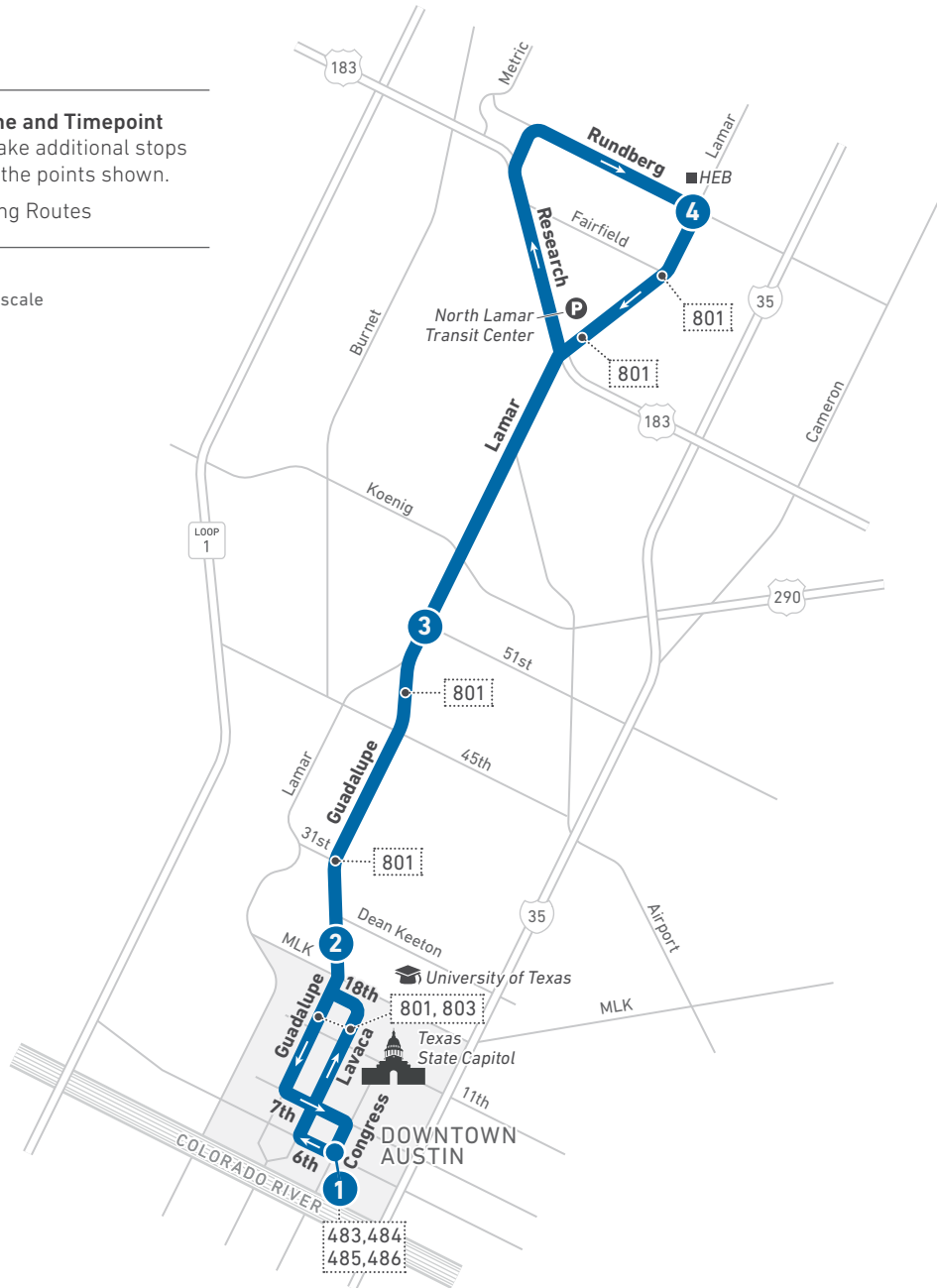


LEGEND

1 Route Line and Timepoint
Buses make additional stops between the points shown.

1 Connecting Routes

Map not to scale



Scan the QR code to see an online version of this route map.

DESTINATIONS

- Downtown Austin
- University of Texas
- North Lamar Transit Center
- HEB

NOTES

Guadalupe at 21st is a timepoint only going Southbound.

481 MON.–FRI. LATE NIGHTS/NORTHBOUND

① 6th at Congress	③ Lamar at 51st	④ Lamar at Rundberg	To Route/Garage
12:10	12:24	12:41	
12:30	12:44	1:01	
12:50	1:04	1:21	
1:10	1:24	1:41	
1:30	1:44	2:01	
1:50	2:04	2:21	
2:10	2:24	2:41	
2:30	2:44	3:01	
2:50	3:04	3:21	
3:10	3:24	3:41	

481 MON.–FRI. LATE NIGHTS/SOUTHBOUND

④ Lamar at Rundberg	③ Lamar at 51st	② Guadalupe at 21st	① 6th at Congress	To Route/Garage
12:41	12:49	12:58	1:04	
1:01	1:09	1:18	1:24	
1:21	1:29	1:38	1:44	
1:41	1:49	1:58	2:04	
2:01	2:09	2:18	2:24	
2:21	2:29	2:38	2:44	
2:41	2:49	2:58	3:04	
3:01	3:09	3:18	3:24	G
3:21	3:29	3:38	3:44	G
3:41	3:49	3:58	4:04	G

481 SAT. LATE NIGHTS/NORTHBOUND

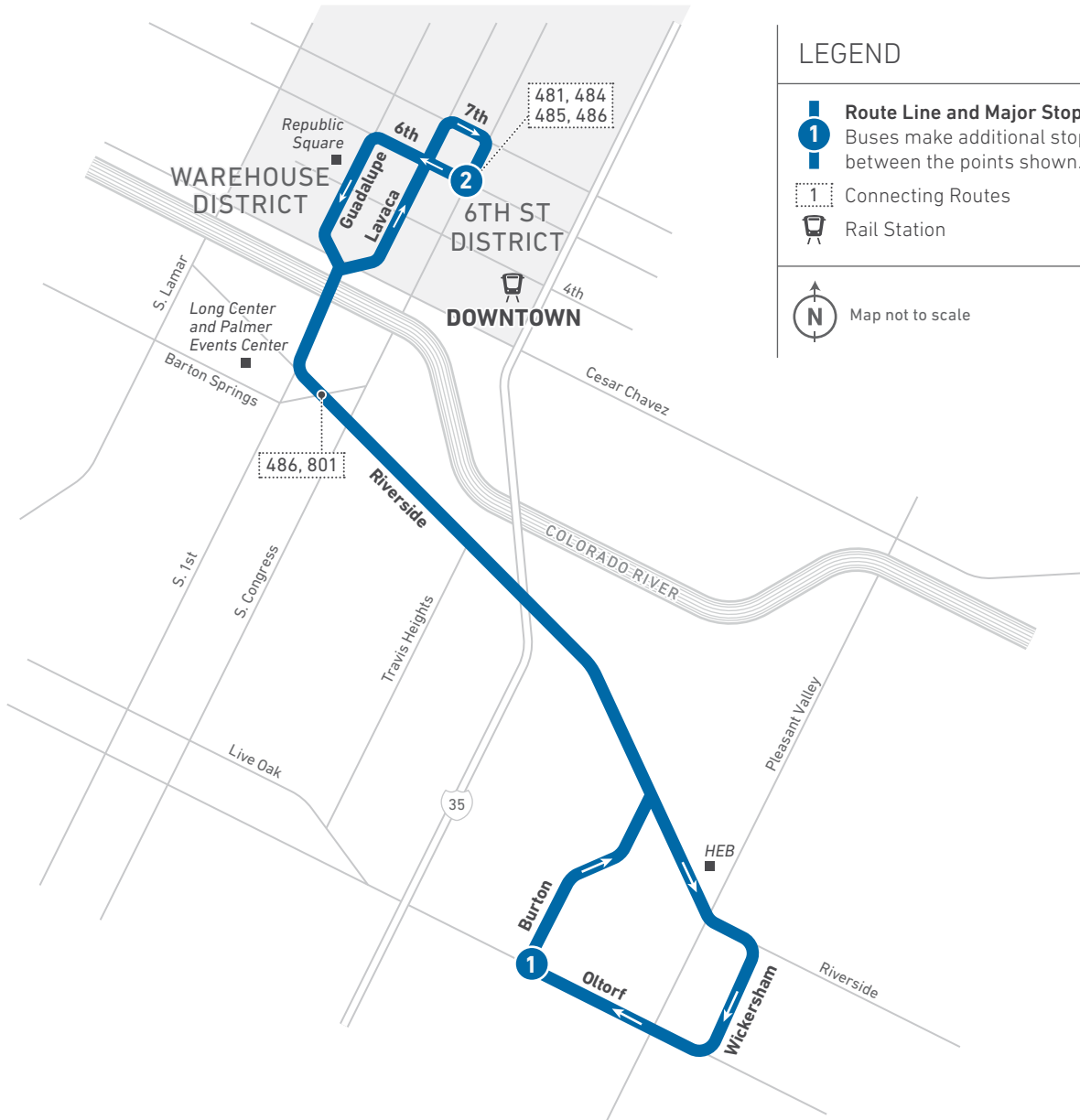
① 6th at Congress	③ Lamar at 51st	④ Lamar at Rundberg	To Route/Garage
12:10	12:24	12:41	
12:30	12:44	1:01	
12:50	1:04	1:21	
1:10	1:24	1:41	
1:30	1:44	2:01	
1:50	2:04	2:21	
2:10	2:24	2:41	
2:30	2:44	3:01	
2:50	3:04	3:21	
3:10	3:24	3:41	

481 SAT. LATE NIGHTS/SOUTHBOUND

④ Lamar at Rundberg	③ Lamar at 51st	② Guadalupe at 21st	① 6th at Congress	To Route/Garage
12:41	12:49	12:58	1:04	
1:01	1:09	1:18	1:24	
1:21	1:29	1:38	1:44	
1:41	1:49	1:58	2:04	
2:01	2:09	2:18	2:24	
2:21	2:29	2:38	2:44	
2:41	2:49	2:58	3:04	
3:01	3:09	3:18	3:24	G
3:21	3:29	3:38	3:44	G
3:41	3:49	3:58	4:04	G

483

Night Owl Riverside



Scan the QR code to see an online version of this route map.

DESTINATIONS

- HEB
- Long Center
- Palmer Events Center
- Republic Square
- Downtown Austin
- Downtown Station

483 MON.–FRI. LATE NIGHTS/SOUTHBOUND

483 MON.–FRI. LATE NIGHTS/NORTHBOUND

<i>6th at Congress</i>	<i>Oltorf at Burton</i>	<i>To Route/Garage</i>	<i>Oltorf at Burton</i>	<i>6th at Congress</i>	<i>To Route/Garage</i>
2	1		1	2	
12:10	12:29		12:29	12:40	
12:45	1:04		1:04	1:15	
1:20	1:39		1:39	1:50	
1:55	2:14		2:14	2:25	
2:30	2:49		2:49	3:00	
3:05	3:24		3:24	3:35	G

483 SAT. LATE NIGHTS/SOUTHBOUND

483 SAT. LATE NIGHTS/NORTHBOUND

<i>6th at Congress</i>	<i>Oltorf at Burton</i>	<i>To Route/Garage</i>	<i>Oltorf at Burton</i>	<i>6th at Congress</i>	<i>To Route/Garage</i>
2	1		1	2	
12:10	12:29		12:29	12:40	
12:45	1:04		1:04	1:15	
1:20	1:39		1:39	1:50	
1:55	2:14		2:14	2:25	
2:30	2:49		2:49	3:00	
3:05	3:24		3:24	3:35	G

484

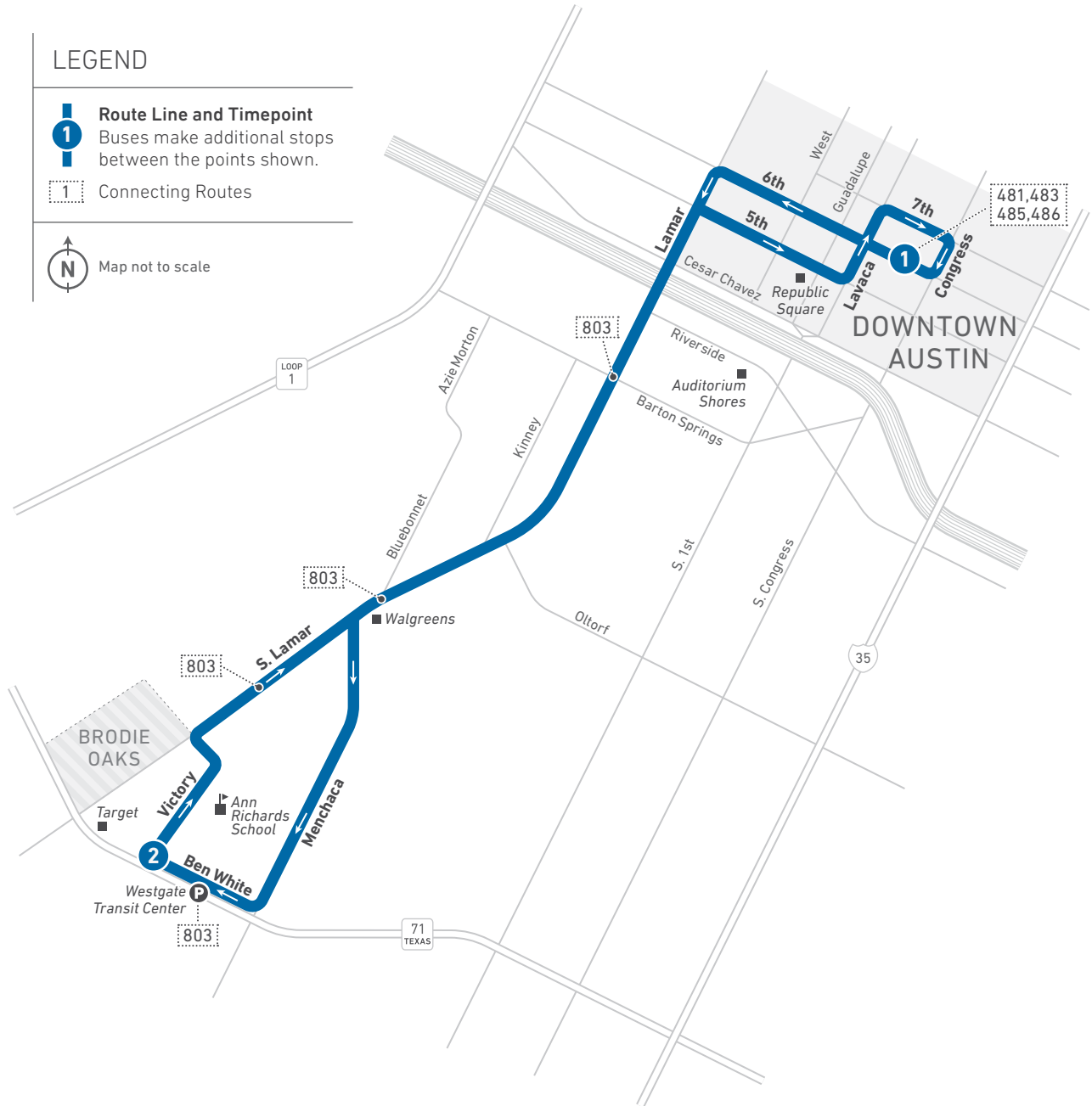
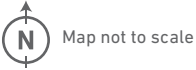
Night Owl South Lamar



LEGEND

1 **Route Line and Timepoint**
Buses make additional stops between the points shown.

1 **Connecting Routes**



Scan the QR code to see an online version of this route map.

DESTINATIONS

- Downtown Austin
- Republic Square
- Auditorium Shores
- Walgreens
- Brodie Oaks Shopping Center
- Target
- Ann Richards School
- Westgate Transit Center

484 MON.–FRI. LATE NIGHTS/SOUTHBOUND

484 MON.–FRI. LATE NIGHTS/NORTHBOUND

1 6th at Congress	2 Victory at Ben White	To Route/Garage	2 Victory at Ben White	1 6th at Congress	To Route/Garage
12:10	12:26		12:26	12:40	
12:45	1:01		1:01	1:15	
1:20	1:36		1:36	1:50	
1:55	2:11		2:11	2:25	
2:30	2:46		2:46	3:00	
3:05	3:21		3:21	3:35	G

484 SAT. LATE NIGHTS/SOUTHBOUND

484 SAT. LATE NIGHTS/NORTHBOUND

1 6th at Congress	2 Victory at Ben White	To Route/Garage	2 Victory at Ben White	1 6th at Congress	To Route/Garage
12:10	12:26		12:26	12:40	
12:45	1:01		1:01	1:15	
1:20	1:36		1:36	1:50	
1:55	2:11		2:11	2:25	
2:30	2:46		2:46	3:00	
3:05	3:21		3:21	3:35	G

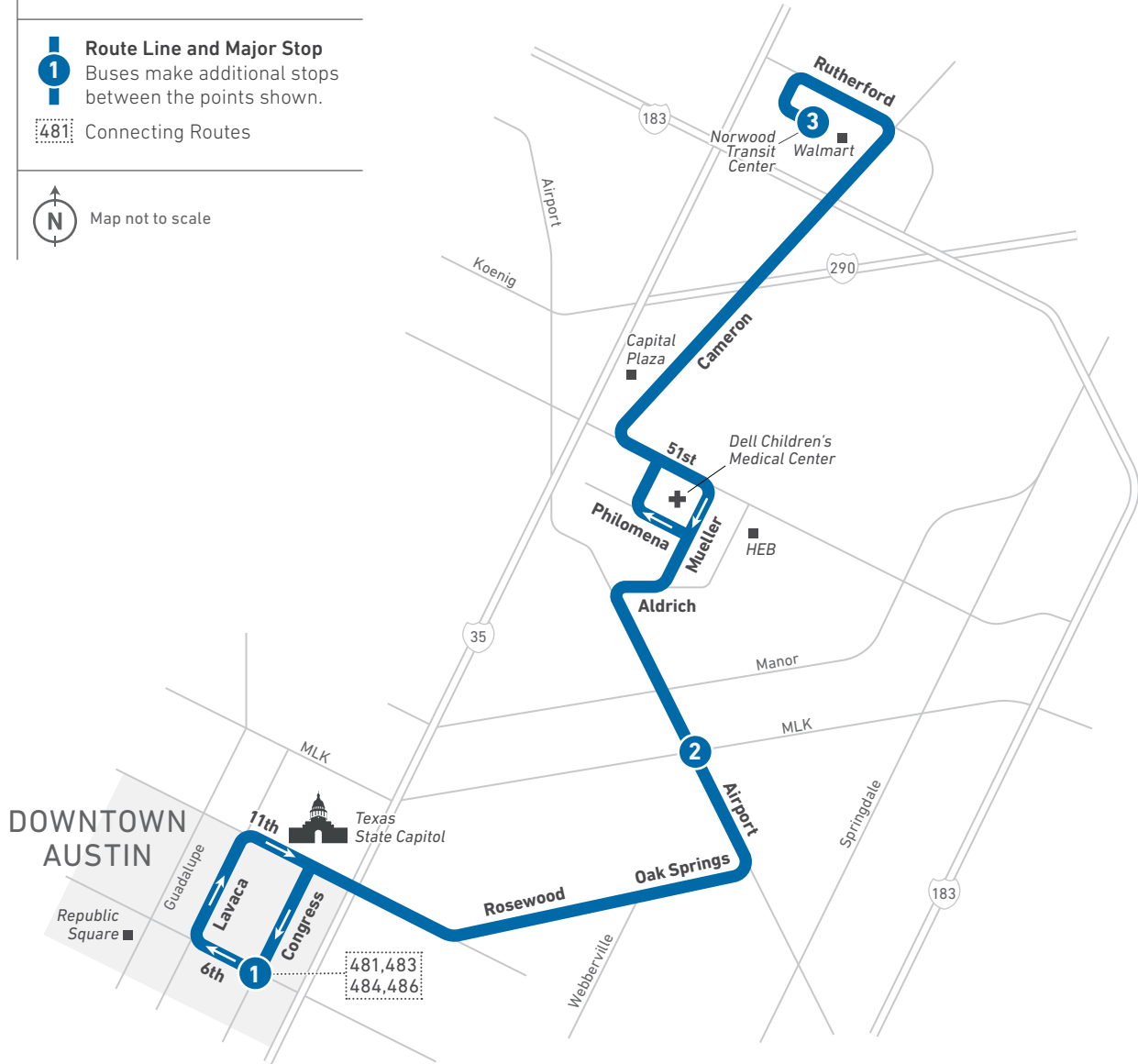
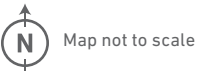
485

Night Owl Cameron



LEGEND

- 1** Route Line and Major Stop
Buses make additional stops between the points shown.
- 481 Connecting Routes



Scan the QR code to see an online version of this route map.

DESTINATIONS

- Downtown Austin
- Republic Square
- Dell Children's Medical Center
- Mueller District
- Capital Plaza
- Norwood Transit Center
- Walmart

485 MON.-FRI. LATE NIGHTS/NORTHBOUND

1 6th at Congress	2 Airport at MLK	3 Norwood Transit Center (Bay A)	To Route/Garage
12:10	12:24	12:41	
12:45	12:59	1:16	
1:20	1:34	1:51	
1:55	2:09	2:26	
2:30	2:44	3:01	
3:05	3:19	3:36	

485 MON.-FRI. LATE NIGHTS/SOUTHBOUND

3 Norwood Transit Center (Bay A)	2 Airport at MLK	1 6th at Congress	To Route/Garage
12:44	12:59	1:11	
1:19	1:34	1:46	
1:54	2:09	2:21	
2:29	2:44	2:56	
3:04	3:19	3:31	G
3:39	3:54	4:06	G

485 SAT. LATE NIGHTS/NORTHBOUND

1 6th at Congress	2 Airport at MLK	3 Norwood Transit Center (Bay A)	To Route/Garage
12:10	12:24	12:41	
12:45	12:59	1:16	
1:20	1:34	1:51	
1:55	2:09	2:26	
2:30	2:44	3:01	
3:05	3:19	3:36	

485 SAT. LATE NIGHTS/SOUTHBOUND

3 Norwood Transit Center (Bay A)	2 Airport at MLK	1 6th at Congress	To Route/Garage
12:44	12:59	1:11	
1:19	1:34	1:46	
1:54	2:09	2:21	
2:29	2:44	2:56	
3:04	3:19	3:31	G
3:39	3:54	4:06	G

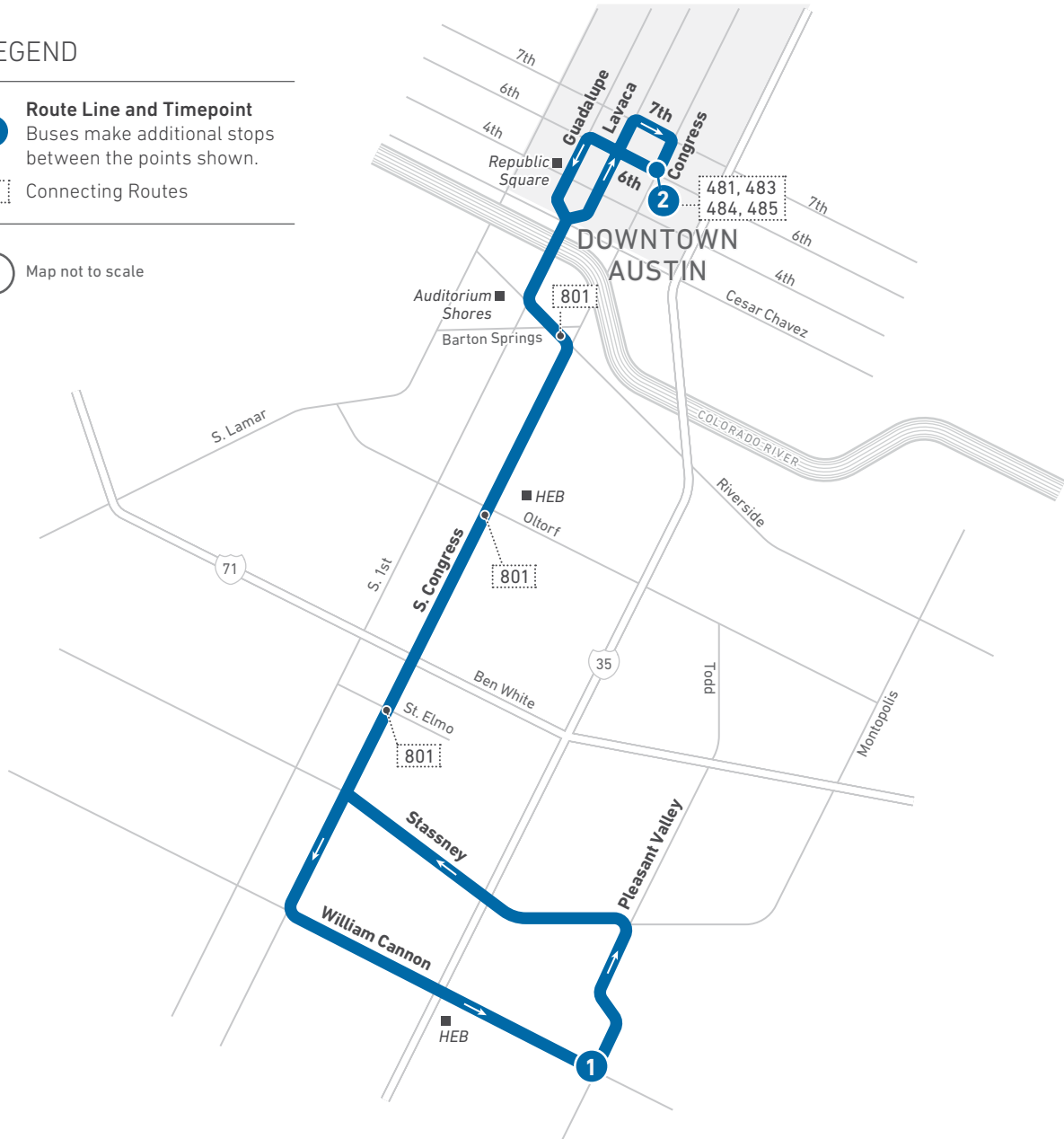
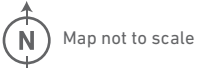
486

Night Owl South Congress



LEGEND

- Route Line and Timepoint**
 - 1 Buses make additional stops between the points shown.
- 1 Connecting Routes



Scan the QR code to see an online version of this route map.

DESTINATIONS

- Downtown Austin
- Republic Square
- Auditorium Shores
- South Congress
- HEB (I-35/William Cannon, S. Congress)

486 MON.–FRI. LATE NIGHTS/SOUTHBOUND

2 6th at Congress	1 William Cannon at Pleasant Valley	To Route/Garage
12:10	12:36	
12:40	1:06	
1:10	1:36	
1:40	2:06	
2:10	2:36	G
2:40	3:06	G
3:10	3:36	G

486 MON.–FRI. LATE NIGHTS/NORTHBOUND

1 William Cannon at Pleasant Valley	2 6th at Congress	To Route/Garage
12:36	1:00	
1:06	1:30	
1:36	2:00	
2:06	2:30	
2:36	3:00	
3:06	3:30	G
3:36	4:00	G

486 SAT. LATE NIGHTS/SOUTHBOUND

2 6th at Congress	1 William Cannon at Pleasant Valley	To Route/Garage
12:10	12:36	
12:40	1:06	
1:10	1:36	
1:40	2:06	
2:10	2:36	
2:40	3:06	
3:10	3:36	

486 SAT. LATE NIGHTS/NORTHBOUND

1 William Cannon at Pleasant Valley	2 6th at Congress	To Route/Garage
12:36	1:00	
1:06	1:30	
1:36	2:00	
2:06	2:30	
2:36	3:00	
3:06	3:30	G
3:36	4:00	G

490

HEB Shuttle



LOCAL

Wednesday — 490 RBJ Center



LEGEND

- Route Line and Timepoint**
Buses make additional stops between the points shown.
- Connecting Routes**
- Map not to scale

490 WEDNESDAYS/OUTBOUND

490 WEDNESDAYS/INBOUND

1 RBJ Health Center	2 HEB Riverside	To Route/Garage	2 HEB Riverside	1 RBJ Health Center	To Route/Garage
1:25 2:00 2:35 3:10	1:35 2:10 2:45 3:20		1:38 2:13 2:48 3:23	1:51 2:26 3:01 3:36	G



Scan the QR code to see an online version of this route map.

DESTINATIONS

- | | |
|---|--|
| WEDNESDAYS <ul style="list-style-type: none"> • HEB • Krieg Field • Sanchez Elementary School • RBJ Center • The Ladybird | THURSDAYS <ul style="list-style-type: none"> • HEB • Krieg Field • East Austin Multi-Center • Lakeside Apartments |
|---|--|

Thursday — 490 Multi-Center/Lakeshore



LEGEND

- 1** Route Line and Timepoint
Buses make additional stops between the points shown.
- 1** Connecting Routes

Map not to scale

490 THURSDAYS/OUTBOUND

490 THURSDAYS/INBOUND

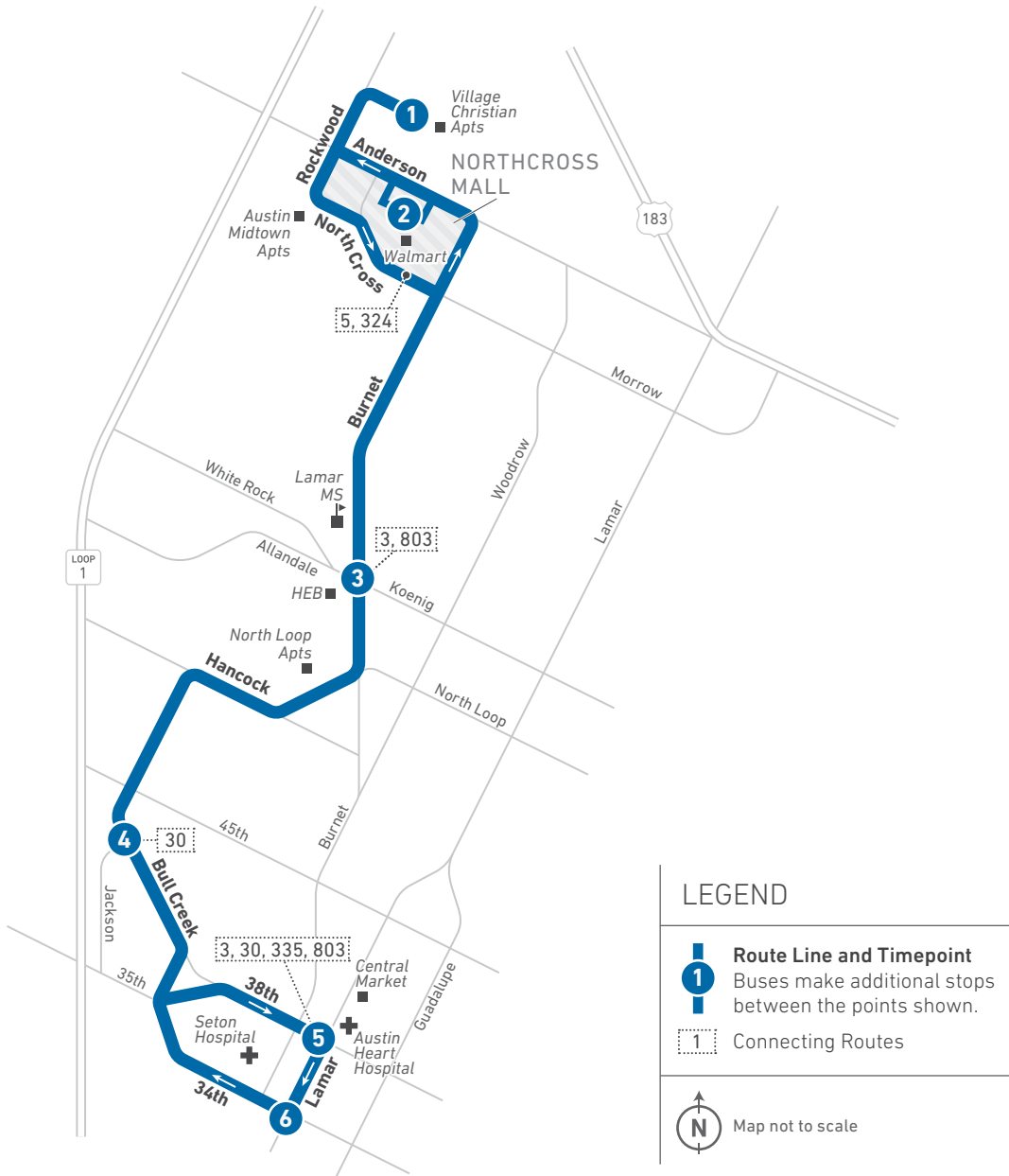
1 Multi-Center	2 Lakeside Apartments	3 Cesar Chavez at Waller	4 HEB Riverside	To Router/Garage	4 HEB at Riverside	1 Multi-Center	To Router/Garage
10:22	10:25	10:27	10:37		10:40	10:52	
10:55	10:58	11:00	11:10		11:13	11:25	
11:28	11:31	11:33	11:43		11:46	11:58	
12:01	12:04	12:06	12:16		12:19	12:31	
12:34	12:37	12:39	12:49		12:52	1:04	
1:04	1:07	—	—	G			

491

Allandale



LOCAL



LEGEND

1 Route Line and Timepoint
 Buses make additional stops between the points shown.

1 Connecting Routes

N Map not to scale



Scan the QR code to see an online version of this route map.

DESTINATIONS

- Village Christian Apartments
- Austin Midtown Apartments
- Walmart
- Lamar Middle School
- HEB
- North Loop Apartments
- Central Market
- Austin Heart Hospital
- Seton Hospital

NOTES

Timepoint 6 is Northbound only

491 SATURDAYS/SOUTHBOUND

491 SATURDAYS/NORTHBOUND

Ashdale at Rockwood ①	Burnet at Allandale ③	Bull Creek at Jackson ④	38th at Lamar ⑤	To Route/Garage	38th at Lamar ⑤	Lamar at 34th ⑥	Bull Creek at Jackson ④	Allandale Station ③	Northcross ②	Ashdale at Rockwood ①	To Route/Garage
9:10	9:27	9:44	9:55		8:56	8:58	9:06	9:28	9:45	9:50	
10:10	10:27	10:44	10:55		9:56	9:58	10:06	10:28	10:45	10:50	
11:10	11:27	11:44	11:55		10:56	10:58	11:06	11:28	11:45	11:50	
12:10	12:27	12:44	12:55		11:56	11:58	12:06	12:28	12:45	12:50	
1:10	1:27	1:44	1:55		12:56	12:58	1:06	1:28	1:45	1:50	
2:10	2:27	2:44	2:55		1:56	1:58	2:06	2:28	2:45	2:50	
3:00	3:17	3:34	3:45	G	2:56	2:58	3:06	3:28	3:45	3:50	G

492

Delwood

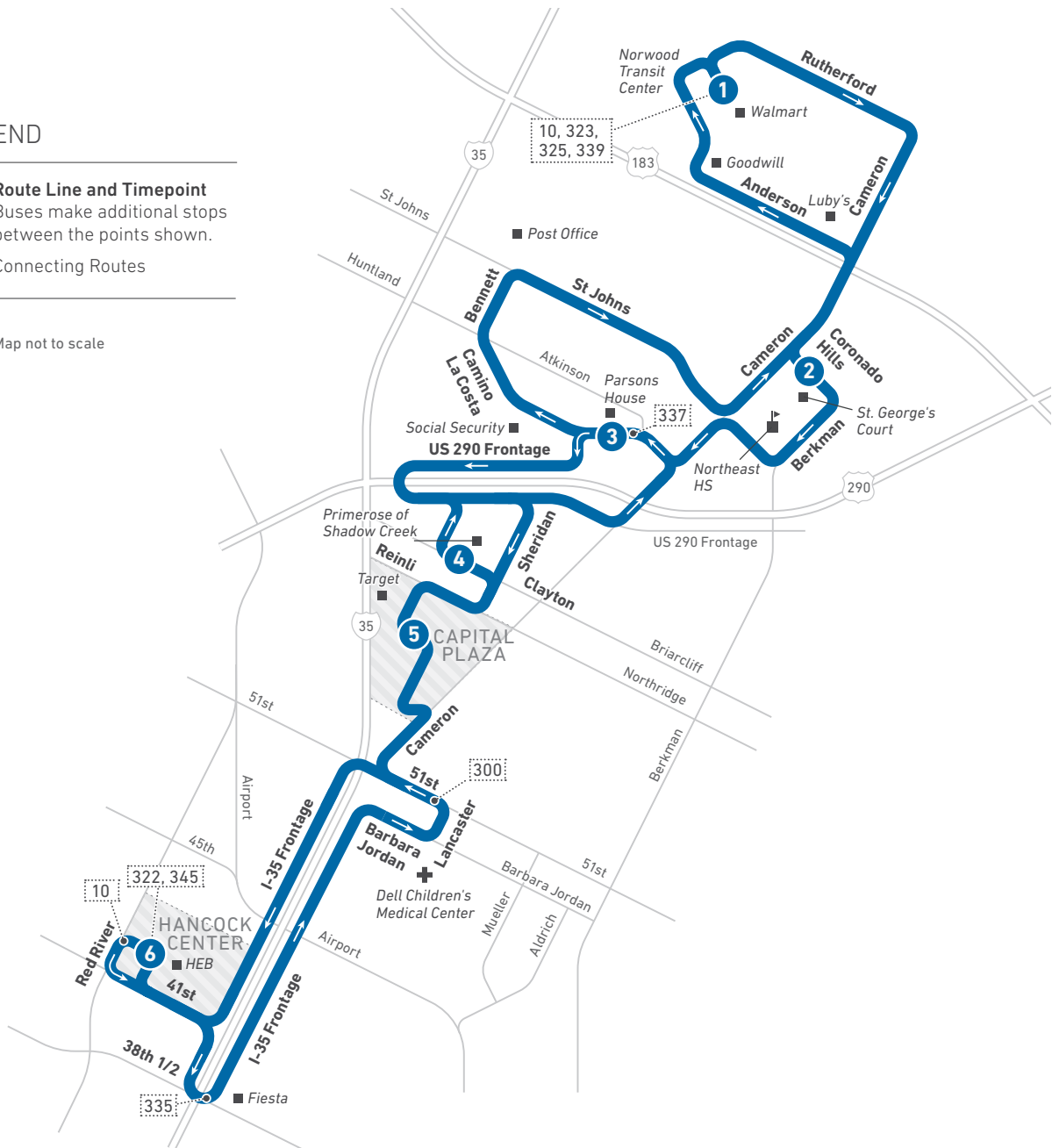


LEGEND

1 **Route Line and Timepoint**
Buses make additional stops between the points shown.

1 **Connecting Routes**

N Map not to scale



Scan the QR code to see an online version of this route map.

DESTINATIONS

- Norwood Transit Center
- Walmart
- Goodwill
- Luby's
- St. George's Court
- Northeast High School
- Post Office
- Social Security
- Parsons House
- Primrose of Shadow Creek
- Capital Plaza
- Target
- Dell Children's Medical Center
- Hancock Center
- HEB
- Fiesta

492 FRIDAYS/SOUTHBOUND

492 FRIDAYS/NORTHBOUND

1 Walmart at Norwood	2 St. George's Court	3 Parson's House	4 Primrose of Shadow Creek	5 Capital Plaza	6 Hancock Center	To Route/Garage	6 Hancock Center	5 Capital Plaza	4 Primrose of Shadow Creek	3 Parson's House	2 St. George's Court	1 Walmart at Norwood	To Route/ Garage
9:47	9:53	9:57	10:07	10:12	10:21		—	—	9:00	9:10	9:18	9:28	
10:47	10:53	10:57	11:07	11:12	11:21		—	—	10:00	10:10	10:18	10:28	
11:47	11:53	11:57	12:07	12:12	12:21		10:40	10:55	11:00	11:10	11:18	11:28	
12:47	12:53	12:57	1:07	1:12	1:21		11:40	11:55	12:00	12:10	12:18	12:28	
1:47	1:53	1:57	2:07	2:12	2:21		12:40	12:55	1:00	1:10	1:18	1:28	
2:47	2:53	2:57	3:07	3:12	3:21		1:40	1:55	2:00	2:10	2:18	2:28	
3:47	3:53	3:57	4:07	—	—	G	2:40	2:55	3:00	3:10	3:18	3:28	
							3:40	3:55	4:00	4:10	4:18	—	G

493

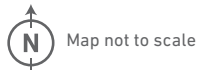
Eastview



LEGEND

- 1** Route Line and Timepoint
- 1** Buses make additional stops between the points shown.

1 Connecting Routes



Scan the QR code to see an online version of this route map.

DESTINATIONS

- Lakeside Apartments
- Downtown Austin
- Downtown Station
- Austin Convention Center
- RBJ Center
- The Ladybird
- HEB
- Eastland Plaza
- Poco Loco Supermercado

493 MONDAYS/OUTBOUND

493 MONDAYS/INBOUND

① Lakeside Apartments	② RBJ Center	③ HEB (Cattles/7th)	④ Oak Springs at Airport	To Route/Garage	④ Oak Springs at Airport	③ HEB (Cattles/7th)	② RBJ Center	① Lakeside Apartments	To Route/Garage
9:00	9:05	9:17	9:22		9:30	9:38	9:51	9:56	
10:00	10:05	10:17	10:22		10:30	10:38	10:51	10:56	
11:00	11:05	11:17	11:22		11:30	11:38	11:51	11:56	
12:00	12:05	12:17	12:22		12:30	12:38	12:51	12:56	
1:00	1:05	1:17	1:22		1:30	1:38	1:51	1:56	
2:00	2:05	2:17	2:22		2:30	2:38	2:51	2:56	G



KEEPING TRANSIT SAFE

Public Safety Ambassadors

MANTENER SEGURO EL TRANSPORTE PÚBLICO

Los embajadores de Seguridad Pública

CapMetro capmetro.org/public-safety